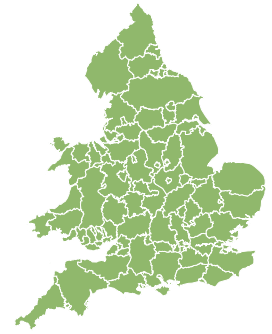
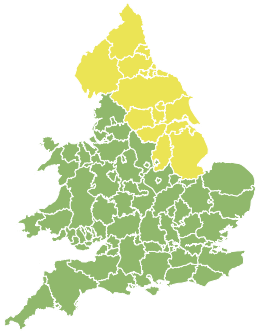


# Flood Guidance Statement

10:30hrs Saturday 26 August 2023



Saturday

26 Aug 2023 10:30-23:59

Trend since last FGS

Increased



Sunday

27 Aug 2023

Steady



Monday

28 Aug 2023

Steady



Tuesday

29 Aug 2023

Steady



Wednesday

30 Aug 2023

Steady



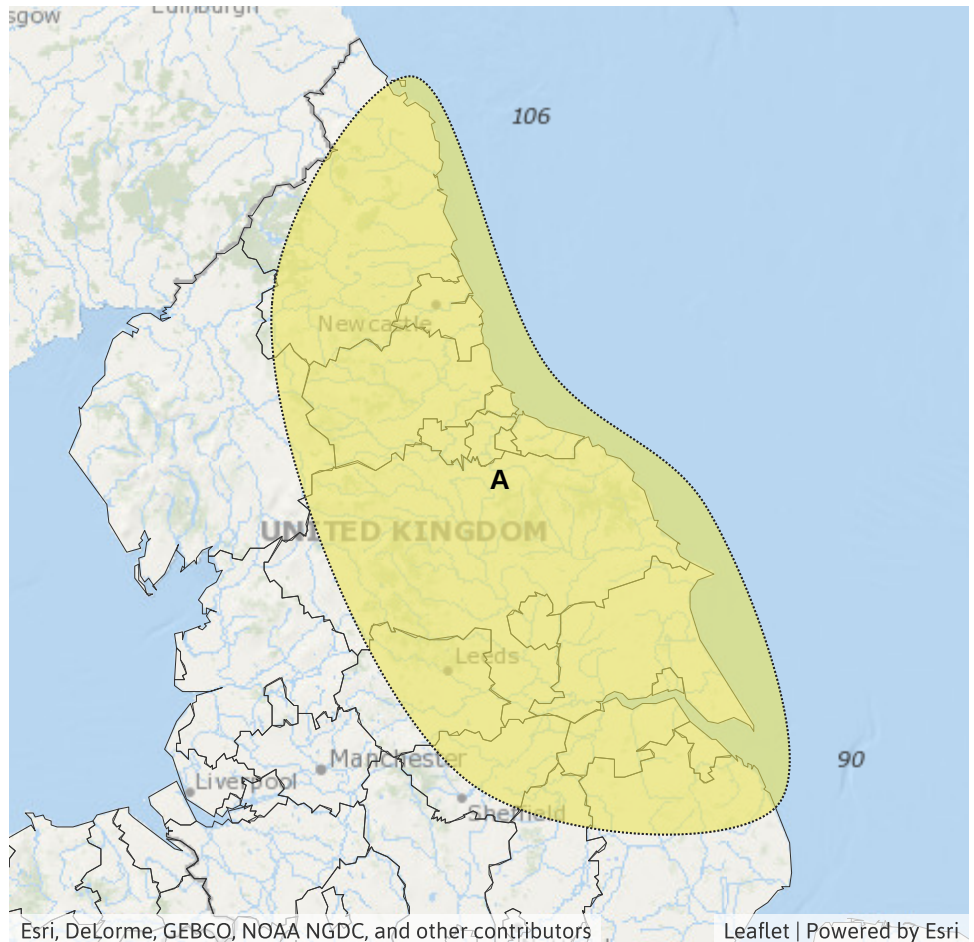
Minor surface water flooding impacts are probable in parts of the North East of England, Yorkshire and the Humber and the East Midlands today (Saturday). The overall flood risk for England and Wales is LOW.

## Specific Areas of Concern Map 1 - Saturday 26 August

**RISK AREA A**  
Impact **MINOR**  
Likelihood **MEDIUM**

Source Surface  
Likely duration 1 Day

Slow moving showers could lead to localised impacts.



## Assessment of flood risk



### Surface water

---

The surface water flood risk is LOW today (Saturday).

Minor surface water flooding impacts are probable in parts of the North East of England, Yorkshire and the Humber and the East Midlands today (Saturday). Minor impacts are also possible but not expected in the North West of England today. This is due to the potential for frequent heavy showers. See Areas of Concern Map.

Impacts could include localised flooding from urban and fast responding smaller watercourses/catchments, drains, channels and flooding from overland flow.



### Rivers

---

The river flood risk is VERY LOW for the next five days.



### Coastal/Tidal

---

The coastal/tidal flood risk is VERY LOW for the next five days.



### Groundwater

---

The groundwater flood risk is VERY LOW for the next five days.

# Flood Guidance Statement

10:30hrs Saturday 26 August 2023

## Flood risk matrix



## Summary of potential impacts

### MINIMAL

Isolated and minor flooding of low-lying land and roads  
Isolated spray/wave on coastal promenades  
Little or no disruption to travel, but wet road surfaces

### MINOR

Localised flooding of land and roads  
Flooding affecting individual properties  
Disruption to travel and key sites in flood plans

### SIGNIFICANT

Flooding affecting parts of communities  
Possible danger to life and damage to buildings/structures  
Disruption to travel and key sites in flood plans

### SEVERE

Danger to life, severe disruption to travel  
Widespread flooding affecting whole communities  
Widespread disruption or loss of infrastructure  
Large scale evacuation of properties possible

Next statement due **10:30hrs Sunday 27 August 2023 (all times are local)**

Contact details **Flood Forecasting Centre Duty Hydrometeorologist - 0330 135 4400**

More information <https://www.gov.uk/government/organisations/flood-forecasting-centre>