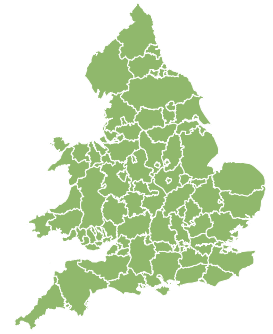
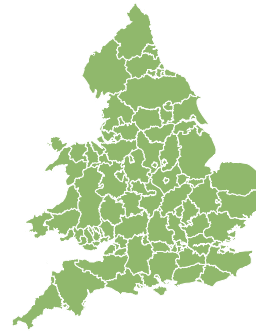
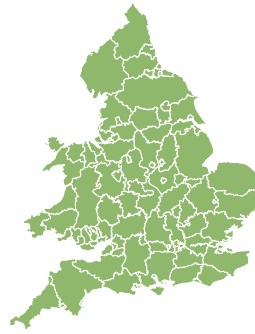


Flood Guidance Statement

10:30hrs Friday 25 August 2023

FLOOD
FORECASTING
CENTRE

A working partnership between



Friday

25 Aug 2023 10:30-23:59
Trend since last FGS

Increased ↑

Saturday

26 Aug 2023

Increased ↑

Sunday

27 Aug 2023

Steady →

Monday

28 Aug 2023

Steady →

Tuesday

29 Aug 2023

Steady →

Minor surface water flooding impacts are possible but not expected in parts of North West England and in parts of Northumberland on Friday night and into Saturday morning. The overall flood risk for England and Wales is VERY LOW for the next five days.

Assessment of flood risk



Surface water

The surface water flood risk is VERY LOW for the next five days.

Minor surface water flooding impacts are possible but not expected in parts of North West England and in the north of Northumberland on Friday night and into Saturday morning. This is due to the potential for frequent heavy showers.

Impacts could include localised flooding from urban and fast responding smaller watercourses/catchments, drains, channels and flooding from overland flow.



Rivers

The river flood risk is VERY LOW for the next five days.



Coastal/Tidal

The coastal/tidal flood risk is VERY LOW for the next five days.



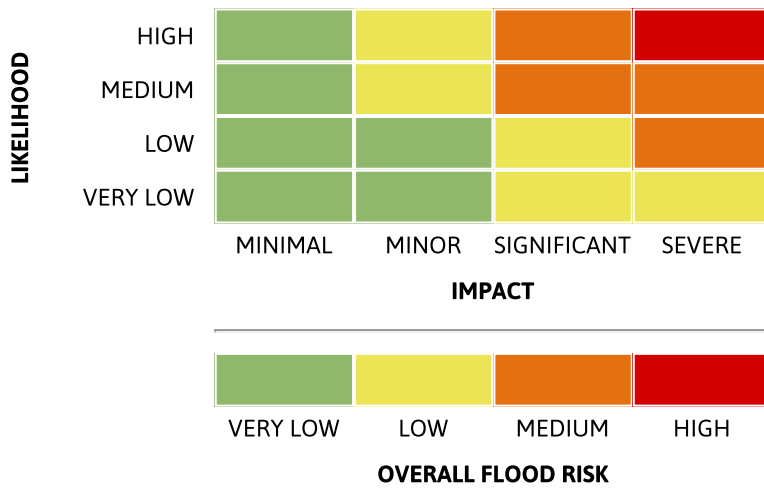
Groundwater

The groundwater flood risk is VERY LOW for the next five days.

Flood Guidance Statement

10:30hrs Friday 25 August 2023

Flood risk matrix



Summary of potential impacts

MINIMAL

Isolated and minor flooding of low-lying land and roads
Isolated spray/wave on coastal promenades
Little or no disruption to travel, but wet road surfaces

MINOR

Localised flooding of land and roads
Flooding affecting individual properties
Disruption to travel and key sites in flood plans

SIGNIFICANT

Flooding affecting parts of communities
Possible danger to life and damage to buildings/structures
Disruption to travel and key sites in flood plans

SEVERE

Danger to life, severe disruption to travel
Widespread flooding affecting whole communities
Widespread disruption or loss of infrastructure
Large scale evacuation of properties possible

Next statement due **10:30hrs Saturday 26 August 2023 (all times are local)**

Contact details **Flood Forecasting Centre Duty Hydrometeorologist - 0330 135 4400**

More information <https://www.gov.uk/government/organisations/flood-forecasting-centre>