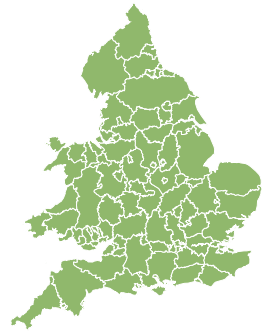
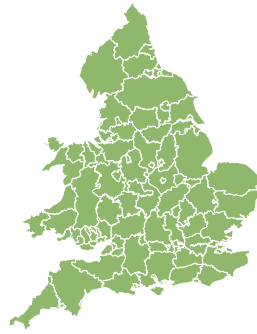
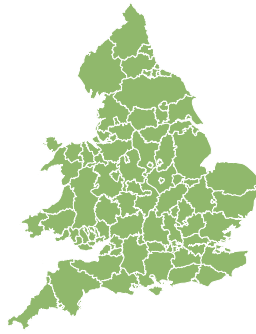


Flood Guidance Statement

10:30hrs Thursday 17 August 2023



Thursday

17 Aug 2023 10:30-23:59
Trend since last FGS

Steady



Friday

18 Aug 2023

Increased



Saturday

19 Aug 2023

Increased



Sunday

20 Aug 2023

Steady



Monday

21 Aug 2023

Steady



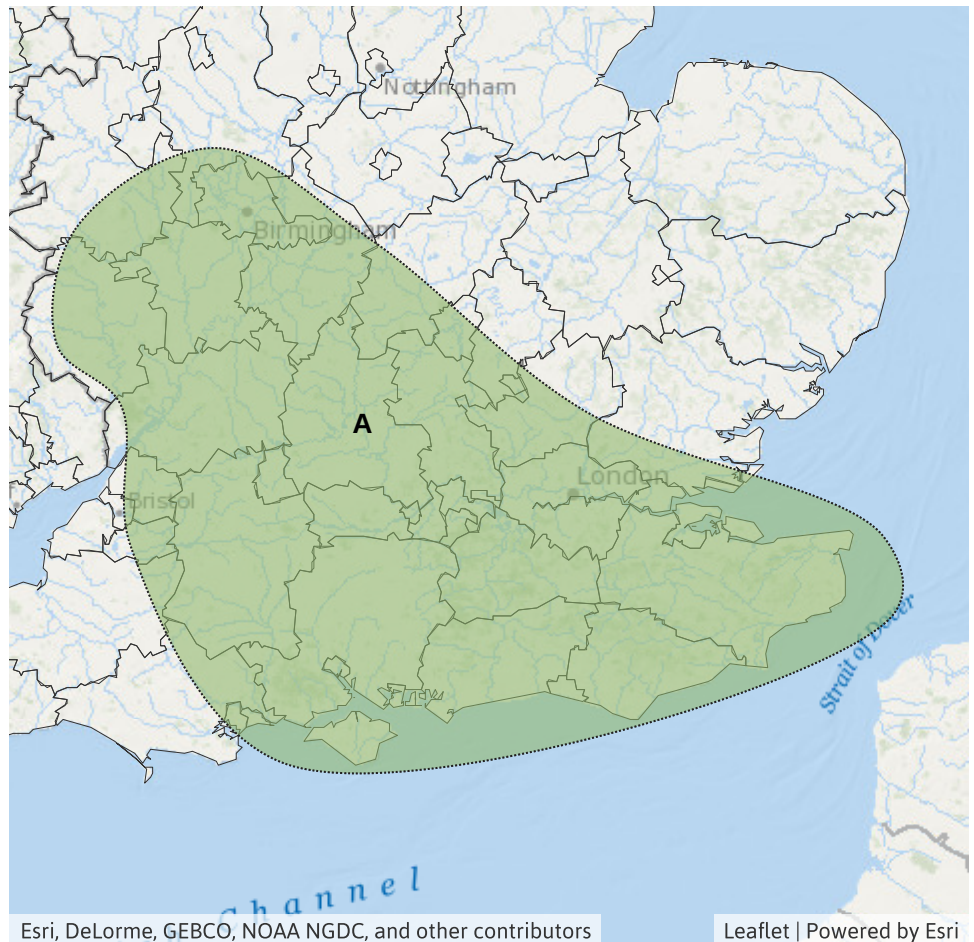
Minor surface water flooding impacts are possible on Friday and Saturday in parts of England. The overall flood risk is VERY LOW.

Specific Areas of Concern Map 1 - Friday 18th August 2023 (Morning)

RISK AREA A
Impact **MINOR**
Likelihood **LOW**

Source Surface
Likely duration 1 Day

Thunderstorms during Friday morning may lead to surface water flooding.



Flood Guidance Statement

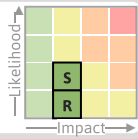
10:30hrs Thursday 17 August 2023

Specific Areas of Concern Map 2 - Late Friday 18 and early Saturday 19 August 2023

RISK AREA **B**

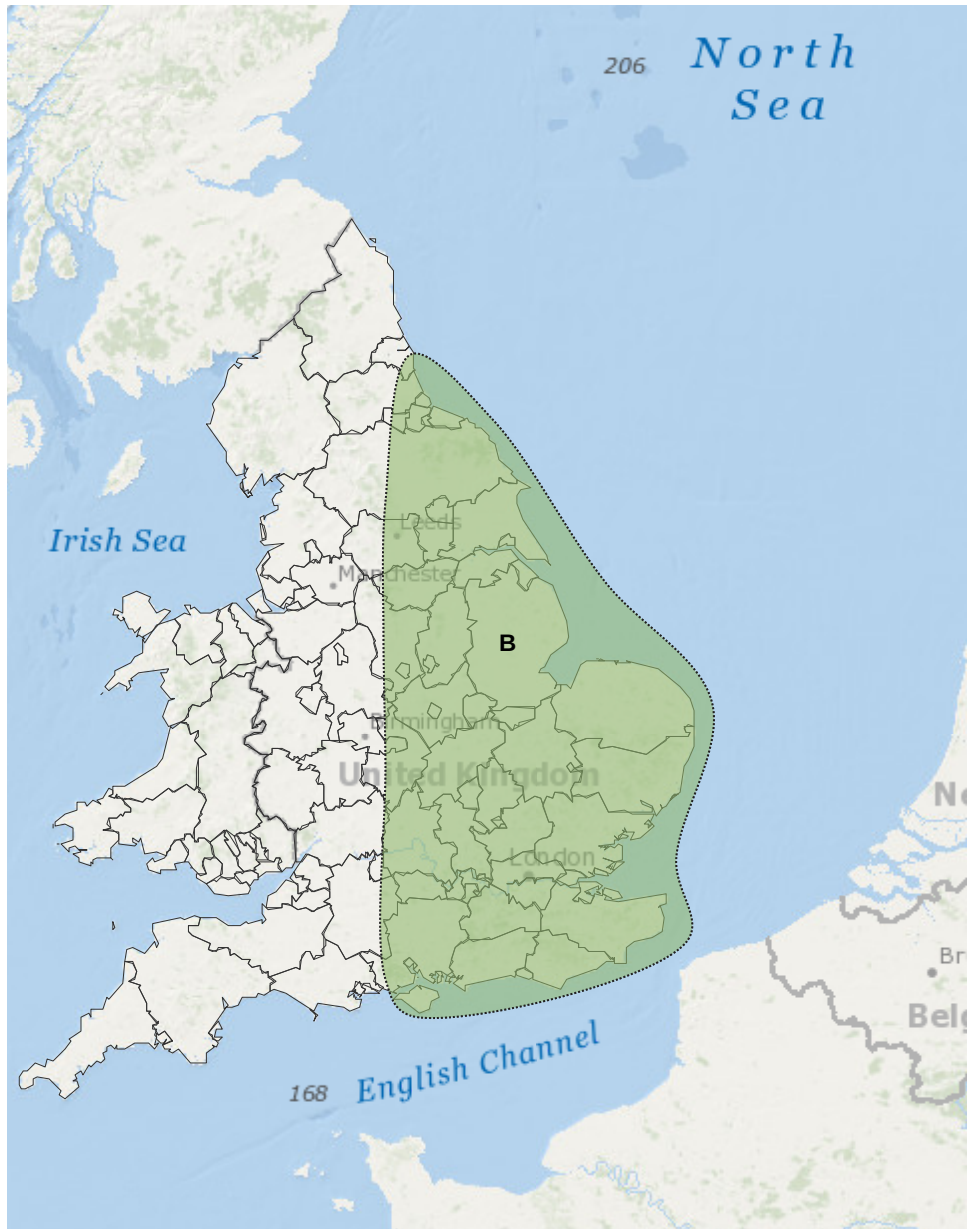
Impact **MINOR**

Likelihood **LOW**



Source River Surface
Likely duration 2 Days

Heavy rain and thunderstorms late Fri into Sat morning may cause inland flooding.



Esri, DeLorme, GEBCO, NOAA NGDC, and other contributors

Leaflet | Powered by Esri

Assessment of flood risk



Surface water

The surface water flood risk is VERY LOW for the next five days.

Minor surface water flooding impacts are possible on Friday and Saturday over parts of England. This is due to the potential for thunderstorms and heavy rain. See Areas of Concern Maps.

Impacts could include localised flooding from urban and fast responding smaller watercourses/catchments, drains, channels and flooding from overland flow.



Rivers

The river flood risk is VERY LOW for the next five days.

Local minor river flooding impacts are possible but not expected later Friday and into Saturday morning over parts of England. This is due to the potential for heavy rain and thunderstorms. See Areas of Concern Map.



Coastal/Tidal

The coastal/tidal flood risk is VERY LOW for the next five days.



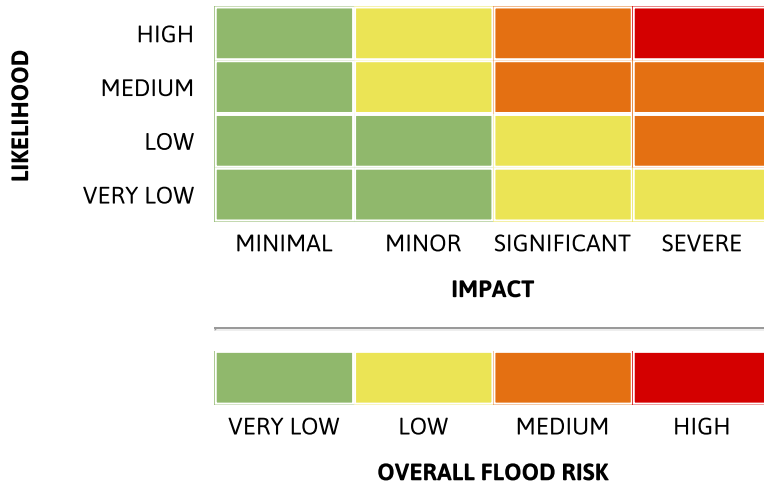
Groundwater

The groundwater flood risk is VERY LOW for the next five days.

Flood Guidance Statement

10:30hrs Thursday 17 August 2023

Flood risk matrix



Summary of potential impacts

MINIMAL

Isolated and minor flooding of low-lying land and roads
Isolated spray/wave on coastal promenades
Little or no disruption to travel, but wet road surfaces

MINOR

Localised flooding of land and roads
Flooding affecting individual properties
Disruption to travel and key sites in flood plans

SIGNIFICANT

Flooding affecting parts of communities
Possible danger to life and damage to buildings/structures
Disruption to travel and key sites in flood plans

SEVERE

Danger to life, severe disruption to travel
Widespread flooding affecting whole communities
Widespread disruption or loss of infrastructure
Large scale evacuation of properties possible

Next statement due **10:30hrs Friday 18 August 2023 (all times are local)**

Contact details **Flood Forecasting Centre Duty Hydrometeorologist - 0330 135 4400**

More information <https://www.gov.uk/government/organisations/flood-forecasting-centre>