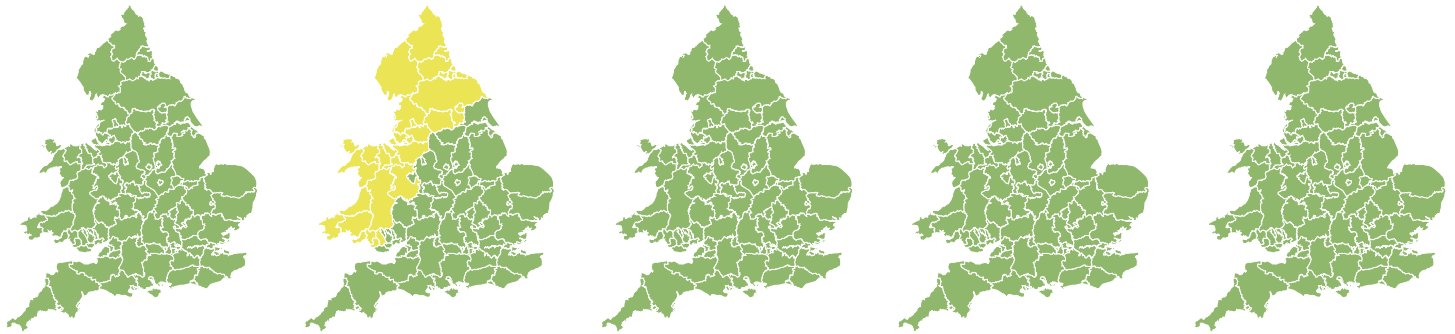


Flood Guidance Statement

10:30hrs Sunday 13 August 2023



Sunday

13 Aug 2023 10:30-23:59
Trend since last FGS

Steady →

Monday

14 Aug 2023

Increased ↑

Tuesday

15 Aug 2023

Steady →

Wednesday

16 Aug 2023

Steady →

Thursday

17 Aug 2023

Steady →

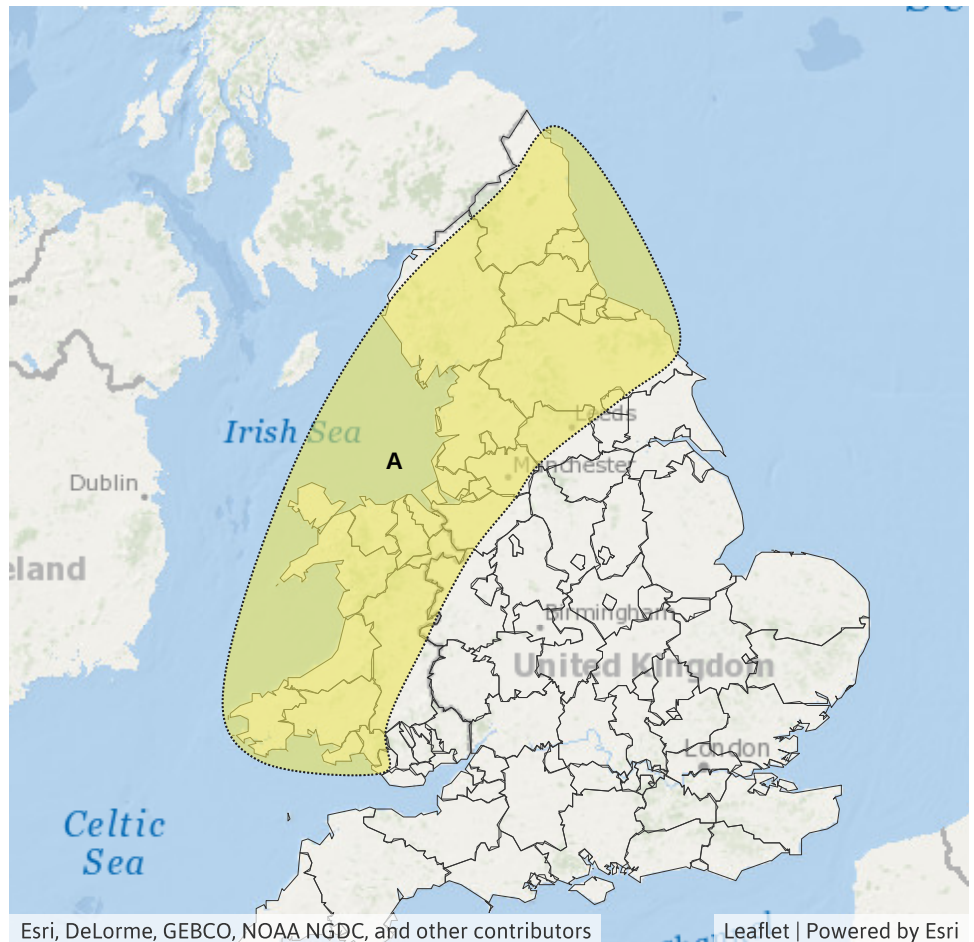
Significant surface water flooding impacts are possible but not expected for parts of the North of England, West Midlands and Wales on Monday. The overall flood risk is LOW.

Specific Areas of Concern Map 1 - Monday 14 August 2023

RISK AREA A
Impact **SIGNIFICANT**
Likelihood **VERY LOW**

Source Surface
Likely duration 1 Day

Persistent, and frequently heavy rain through Monday, possibly leading to flooding



Assessment of flood risk



Surface water

The surface water flood risk is LOW on Monday.

Localised significant surface water flooding impacts are possible but not expected through Monday across parts of the North of England, West Midlands and Wales, due to heavy rain. See Specific Areas of Concern Map.

Minor surface water flooding impacts are also possible but not expected more widely across England and Wales, due to the potential for heavy showers and thunderstorms later in the day on Monday.

Impacts could include localised flooding from urban and fast responding smaller watercourses/catchments, drains, channels and flooding from overland flow.



Rivers

The river flood risk is VERY LOW for the next five days.

Minor river flooding impacts are possible but not expected through Monday in parts of the North of England and South Wales due to heavy rain.



Coastal/Tidal

The coastal/tidal flood risk is VERY LOW for the next five days.



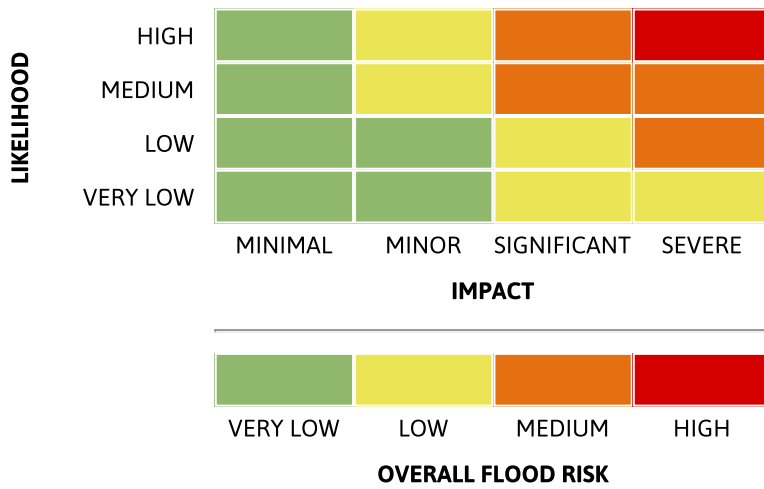
Groundwater

The groundwater flood risk is VERY LOW for the next five days.

Flood Guidance Statement

10:30hrs Sunday 13 August 2023

Flood risk matrix



Summary of potential impacts

MINIMAL

Isolated and minor flooding of low-lying land and roads
Isolated spray/wave on coastal promenades
Little or no disruption to travel, but wet road surfaces

MINOR

Localised flooding of land and roads
Flooding affecting individual properties
Disruption to travel and key sites in flood plans

SIGNIFICANT

Flooding affecting parts of communities
Possible danger to life and damage to buildings/structures
Disruption to travel and key sites in flood plans

SEVERE

Danger to life, severe disruption to travel
Widespread flooding affecting whole communities
Widespread disruption or loss of infrastructure
Large scale evacuation of properties possible

Next statement due **10:30hrs Monday 14 August 2023 (all times are local)**

Contact details **Flood Forecasting Centre Duty Hydrometeorologist - 0330 135 4400**

More information <https://www.gov.uk/government/organisations/flood-forecasting-centre>