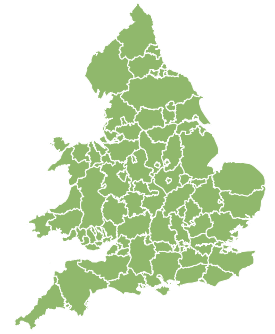
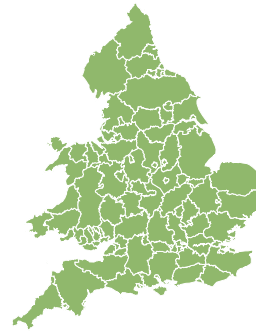
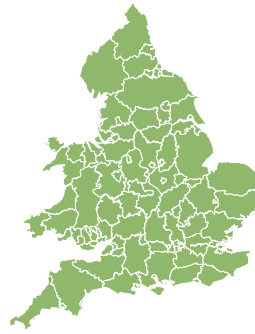


Flood Guidance Statement

10:30hrs Saturday 12 August 2023

FLOOD
FORECASTING
CENTRE

A working partnership between



Saturday

12 Aug 2023 10:30-23:59
Trend since last FGS

Steady



Sunday

13 Aug 2023

Steady



Monday

14 Aug 2023

Increased



Tuesday

15 Aug 2023

Steady



Wednesday

16 Aug 2023

Steady



Inland flooding impacts are possible but not expected in parts of Wales, the Midlands and the North of England on Monday. The overall flood risk is VERY LOW.

Assessment of flood risk



Surface water

The surface water flood risk is VERY LOW for the next five days.

Localised minor surface water flooding impacts are possible but not expected on Monday in parts of Wales, the Midlands and the North of England due to heavy rain and showers.

Impacts could include localised flooding from urban and fast responding smaller watercourses/catchments, drains, channels and flooding from overland flow.



Rivers

The river flood risk is VERY LOW for the next five days.

Minor river flooding impacts are possible but not expected on Monday in parts of the North of England and South Wales due to heavy rain and showers.



Coastal/Tidal

The coastal/tidal flood risk is VERY LOW for the next five days.



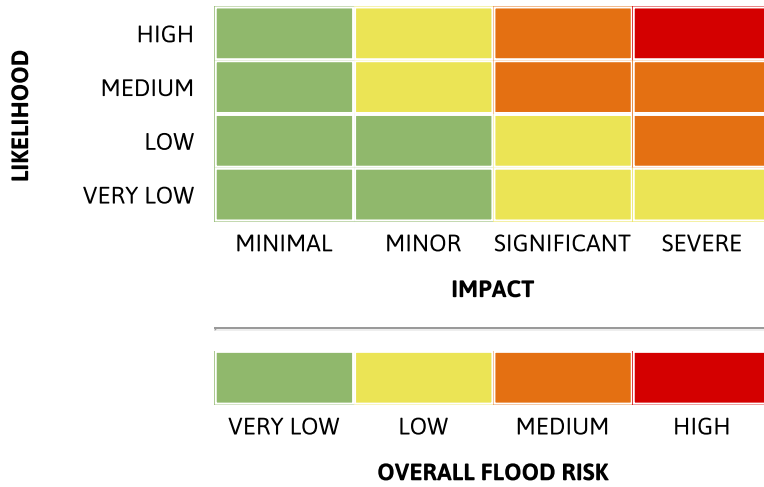
Groundwater

The groundwater flood risk is VERY LOW for the next five days.

Flood Guidance Statement

10:30hrs Saturday 12 August 2023

Flood risk matrix



Summary of potential impacts

MINIMAL

Isolated and minor flooding of low-lying land and roads
Isolated spray/wave on coastal promenades
Little or no disruption to travel, but wet road surfaces

MINOR

Localised flooding of land and roads
Flooding affecting individual properties
Disruption to travel and key sites in flood plans

SIGNIFICANT

Flooding affecting parts of communities
Possible danger to life and damage to buildings/structures
Disruption to travel and key sites in flood plans

SEVERE

Danger to life, severe disruption to travel
Widespread flooding affecting whole communities
Widespread disruption or loss of infrastructure
Large scale evacuation of properties possible

Next statement due **10:30hrs Sunday 13 August 2023 (all times are local)**

Contact details **Flood Forecasting Centre Duty Hydrometeorologist - 0330 135 4400**

More information <https://www.gov.uk/government/organisations/flood-forecasting-centre>