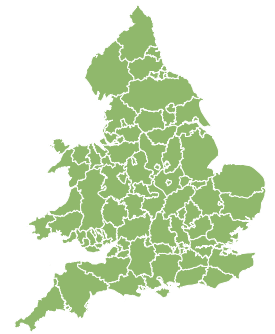
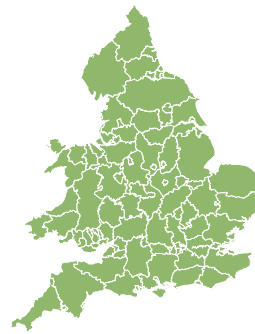
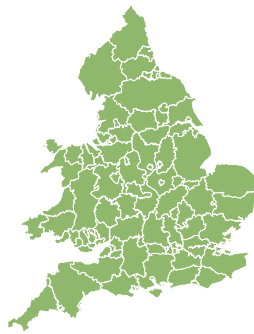
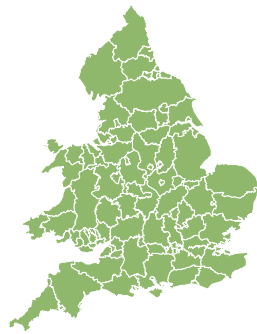
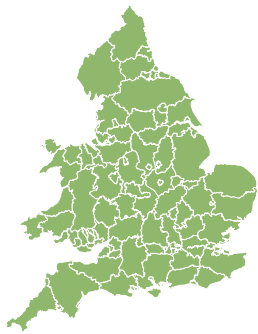


Flood Guidance Statement

10:30hrs Thursday 03 August 2023



Thursday

3 Aug 2023 10:30-23:59

Trend since last FGS

Increased ↑

Friday

4 Aug 2023

Increased ↑

Saturday

5 Aug 2023

Increased ↑

Sunday

6 Aug 2023

Increased ↑

Monday

7 Aug 2023

Steady →

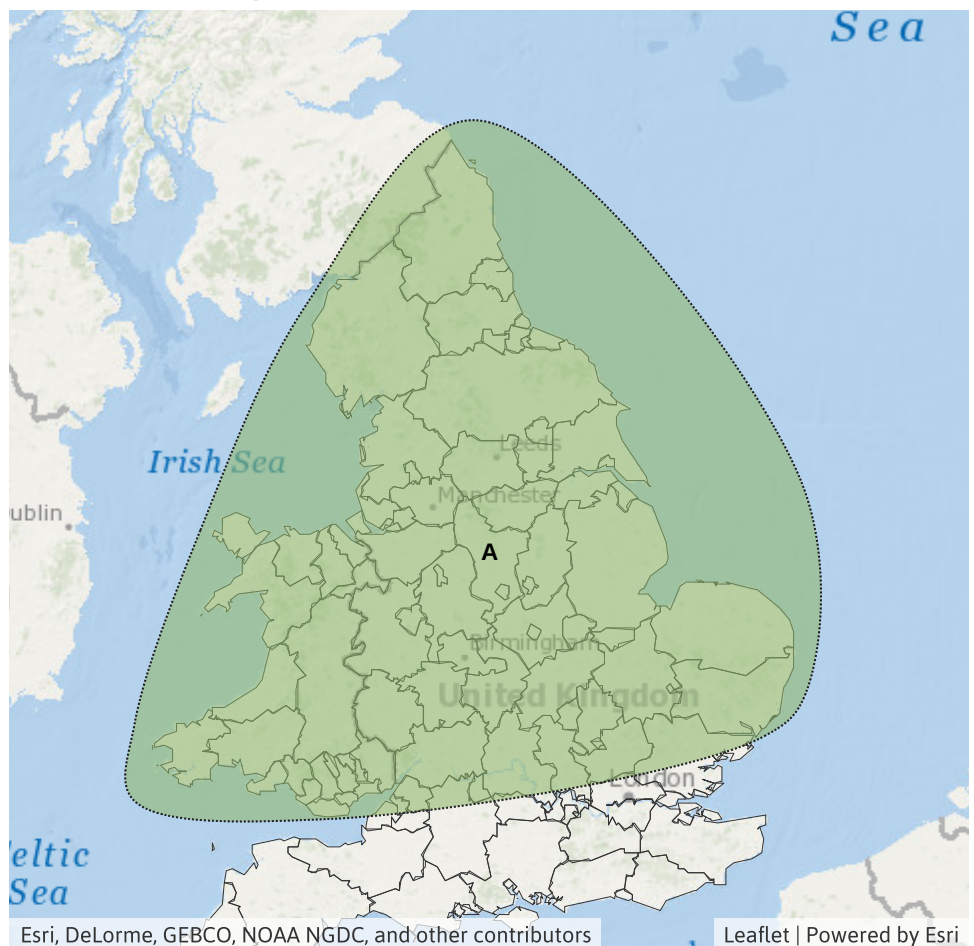
Minor surface water flooding impacts are possible on Saturday. Minor coastal flooding impacts are possible but not expected around parts of the East Coast of England until Sunday. The overall flood risk is VERY LOW.

Specific Areas of Concern Map 1 - Saturday 05 August 2023

RISK AREA A
 Impact **MINOR**
 Likelihood **LOW**

Source River Surface
 Likely duration 1 Day

River flood risk in the North of England only



Assessment of flood risk



Surface water

The surface water flood risk is VERY LOW for the next five days.

Localised minor surface water flooding impacts are possible on Saturday in England and Wales. See Specific Area of Concern map. This is due to persistent rain and isolated heavy thundery showers.

Localised minor surface water flooding is also possible but not expected across parts of the North of England and East Midlands today (Thursday) and in parts of the South East and East of England, London and the East Midlands on Friday. This is due to isolated heavy showers developing.

Impacts could include localised flooding from urban and fast responding smaller watercourses/catchments, drains, channels and flooding from overland flow.



Rivers

The river flood risk is VERY LOW for the next five days.

Localised minor river flooding impacts are possible but not expected on Saturday in parts of the North of England. This is due to persistent rain falling on already wet river catchments.



Coastal/Tidal

The coastal/tidal flood risk is VERY LOW for the next five days.

Localised minor coastal flooding impacts are possible but not expected from today (Thursday) through until Sunday around the coasts of North East England, Yorkshire and the Humber and the East of England. This is due to large waves and strong winds coinciding with spring tides at times.



Groundwater

The groundwater flood risk is VERY LOW for the next five days.

Flood Guidance Statement

10:30hrs Thursday 03 August 2023

Flood risk matrix



Summary of potential impacts

MINIMAL

Isolated and minor flooding of low-lying land and roads
Isolated spray/wave on coastal promenades
Little or no disruption to travel, but wet road surfaces

MINOR

Localised flooding of land and roads
Flooding affecting individual properties
Disruption to travel and key sites in flood plans

SIGNIFICANT

Flooding affecting parts of communities
Possible danger to life and damage to buildings/structures
Disruption to travel and key sites in flood plans

SEVERE

Danger to life, severe disruption to travel
Widespread flooding affecting whole communities
Widespread disruption or loss of infrastructure
Large scale evacuation of properties possible

Next statement due **10:30hrs Friday 04 August 2023 (all times are local)**

Contact details **Flood Forecasting Centre Duty Hydrometeorologist - 0330 135 4400**

More information <https://www.gov.uk/government/organisations/flood-forecasting-centre>