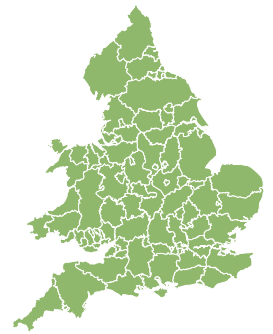
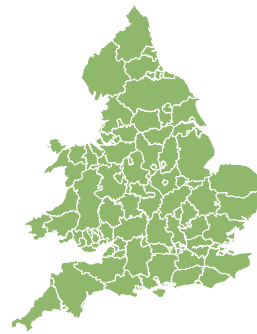
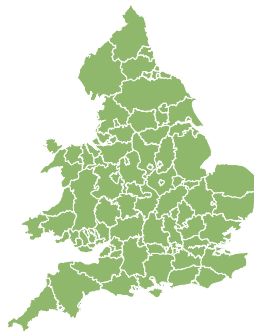
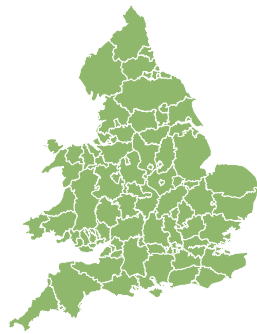
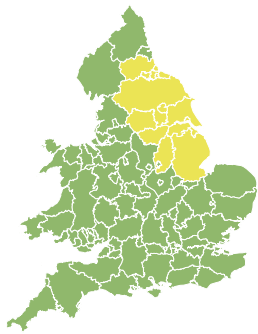


Flood Guidance Statement

10:30hrs Wednesday 02 August 2023



Wednesday

2 Aug 2023 10:30-23:59

Trend since last FGS

Increased ↑

Thursday

3 Aug 2023

Increased ↑

Friday

4 Aug 2023

Increased ↑

Saturday

5 Aug 2023

Steady →

Sunday

6 Aug 2023

Steady →

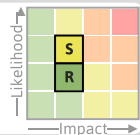
Localised minor surface water flooding impacts are probable for parts of the North and East of England today (Wednesday) and possible more widely. The overall flood risk is LOW.

Specific Areas of Concern Map 1 - Wednesday 2 August

RISK AREA A

Impact **MINOR**

Likelihood **MEDIUM**



Source River Surface

Likely duration 1 Day

River impacts possible in NE England only

RISK AREA B

Impact **MINOR**

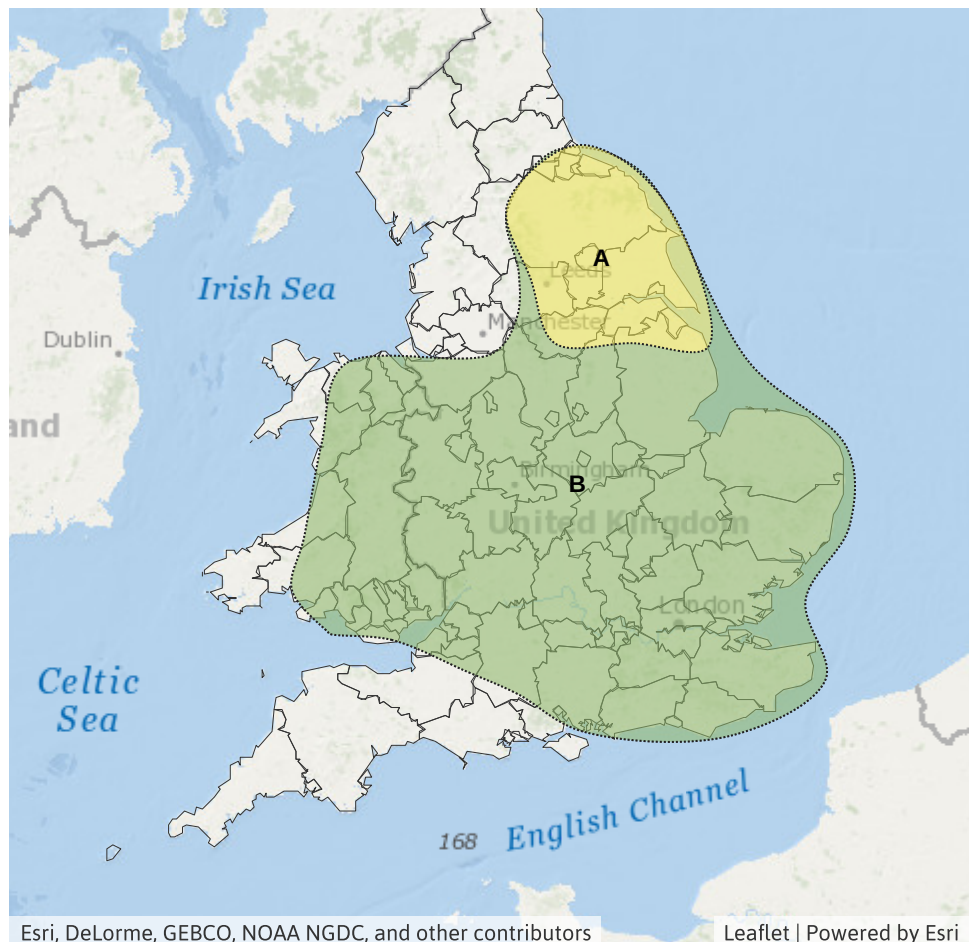
Likelihood **LOW**



Source Surface

Likely duration 1 Day

Heavy rain and heavy showers.



Esri, DeLorme, GEBCO, NOAA NGDC, and other contributors

Leaflet | Powered by Esri

Assessment of flood risk



Surface water

The surface water flood risk is LOW today (Wednesday).

Localised minor surface water flooding impacts are probable today for parts of the North and East of England and possible more widely. See Specific Area of Concern map. This is due to isolated heavy thundery showers and persistent heavy rain.

Localised minor surface water flooding is also possible but not expected due to heavy showers across parts of England on Thursday and Friday.

Impacts could include localised flooding from urban and fast responding smaller watercourses/catchments, drains, channels and flooding from overland flow.



Rivers

The river flood risk is VERY LOW for the next five days.

Localised minor river flooding impacts are possible across parts of the North of England today (Wednesday). See Specific Area of Concern map.



Coastal/Tidal

The coastal/tidal flood risk is VERY LOW for the next five days.



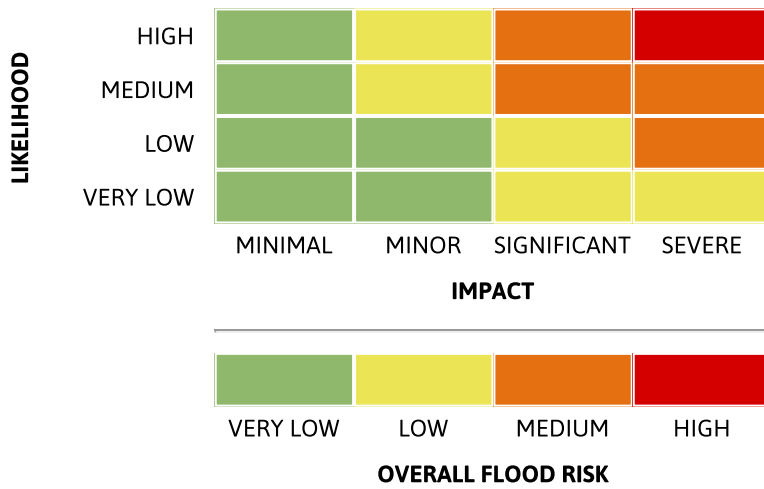
Groundwater

The groundwater flood risk is VERY LOW for the next five days.

Flood Guidance Statement

10:30hrs Wednesday 02 August 2023

Flood risk matrix



Summary of potential impacts

MINIMAL

Isolated and minor flooding of low-lying land and roads
Isolated spray/wave on coastal promenades
Little or no disruption to travel, but wet road surfaces

MINOR

Localised flooding of land and roads
Flooding affecting individual properties
Disruption to travel and key sites in flood plans

SIGNIFICANT

Flooding affecting parts of communities
Possible danger to life and damage to buildings/structures
Disruption to travel and key sites in flood plans

SEVERE

Danger to life, severe disruption to travel
Widespread flooding affecting whole communities
Widespread disruption or loss of infrastructure
Large scale evacuation of properties possible

Next statement due **10:30hrs Thursday 03 August 2023 (all times are local)**

Contact details **Flood Forecasting Centre Duty Hydrometeorologist - 0330 135 4400**

More information <https://www.gov.uk/government/organisations/flood-forecasting-centre>