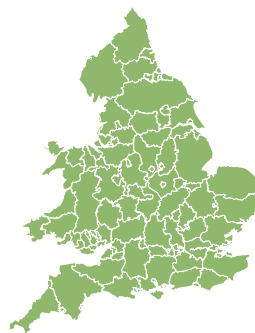
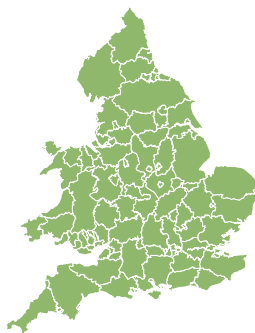
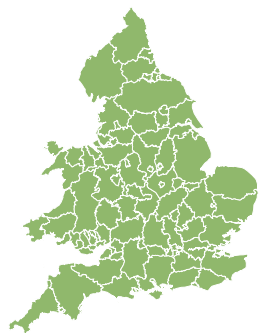
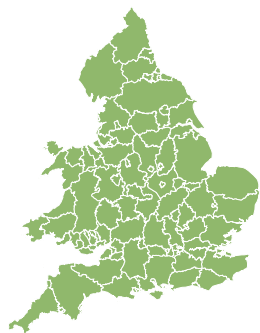


Flood Guidance Statement

10:30hrs Tuesday 01 August 2023



Tuesday

1 Aug 2023 10:30-23:59

Trend since last FGS

Steady



Wednesday

2 Aug 2023

Steady



Thursday

3 Aug 2023

Steady



Friday

4 Aug 2023

Steady



Saturday

5 Aug 2023

Steady



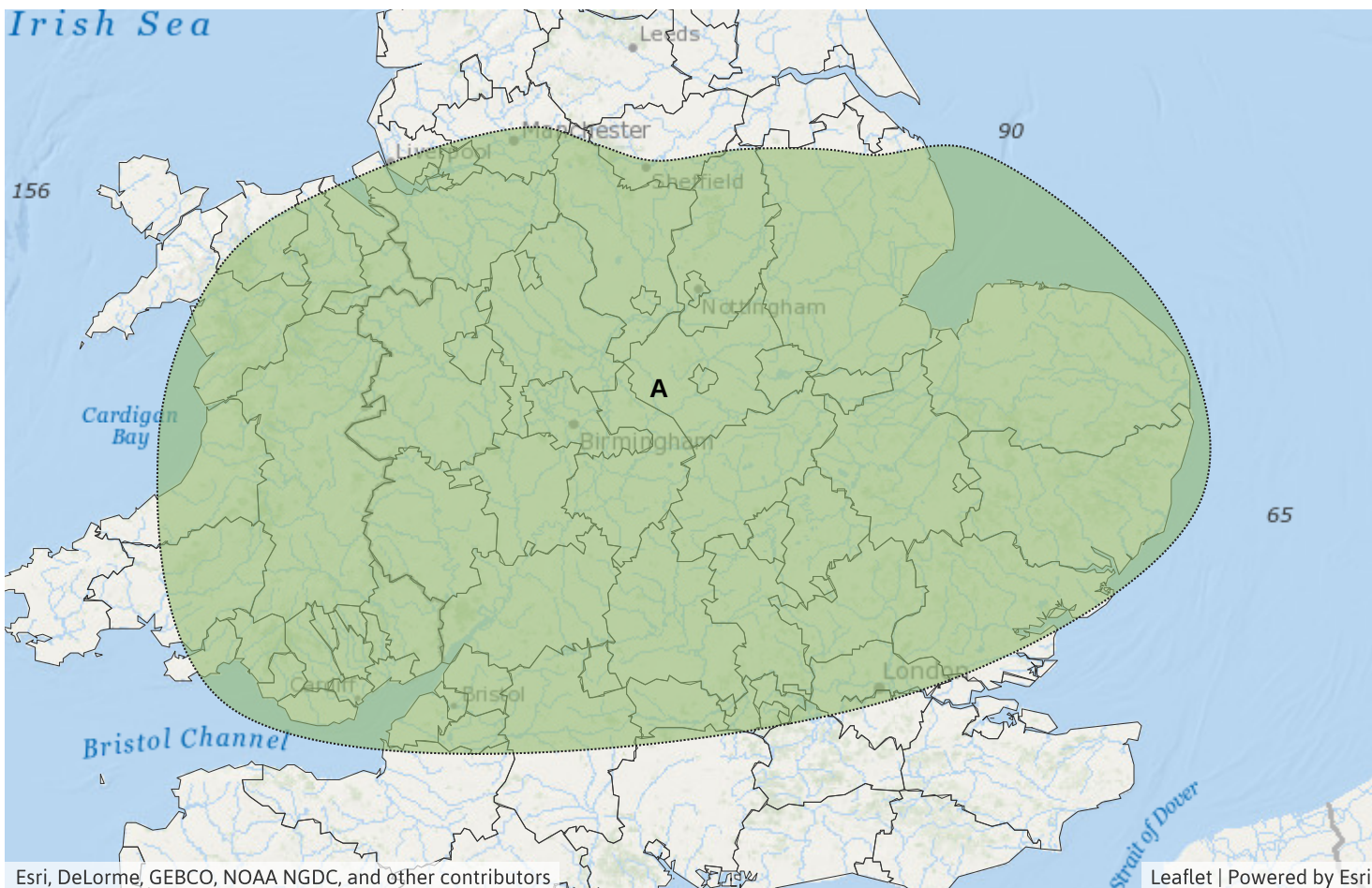
Localised minor surface water flooding impacts are possible for parts of England and Wales tomorrow (Wednesday). The overall flood risk for England and Wales is VERY LOW for the next five days.

Specific Areas of Concern Map 1 - Wednesday 2 August

RISK AREA A
Impact **MINOR**
Likelihood **LOW**

Source Surface
Likely duration 1 Day

Slow moving heavy showers.



Assessment of flood risk



Surface water

The surface water flood risk is VERY LOW for the next five days.

Localised minor surface water flooding impacts are possible across parts of England and Wales on Wednesday. See Specific Area of Concern map for details. This is due to isolated heavy thundery showers which may be slow moving at times.

Localised minor surface water flooding is also possible but not expected more widely on Wednesday in the North East of England due to rain and showers.

Impacts could include localised flooding from urban and fast responding smaller watercourses/catchments, drains, channels and flooding from overland flow.



Rivers

The river flood risk is VERY LOW for the next five days.



Coastal/Tidal

The coastal/tidal flood risk is VERY LOW for the next five days.



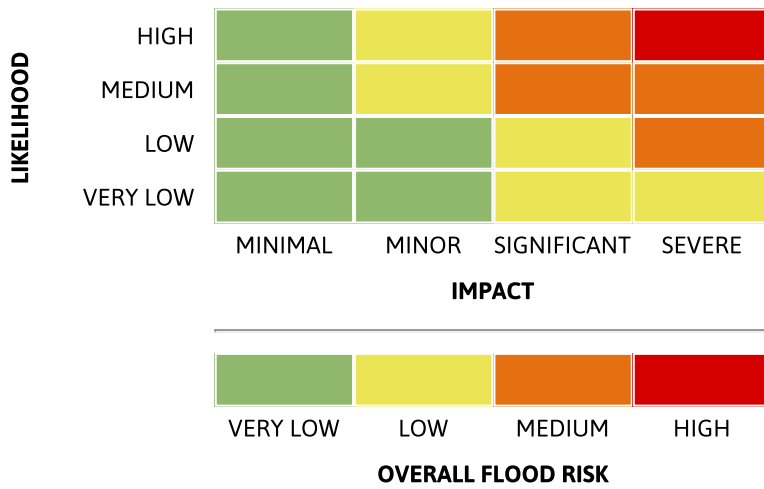
Groundwater

The groundwater flood risk is VERY LOW for the next five days.

Flood Guidance Statement

10:30hrs Tuesday 01 August 2023

Flood risk matrix



Summary of potential impacts

MINIMAL

Isolated and minor flooding of low-lying land and roads
Isolated spray/wave on coastal promenades
Little or no disruption to travel, but wet road surfaces

MINOR

Localised flooding of land and roads
Flooding affecting individual properties
Disruption to travel and key sites in flood plans

SIGNIFICANT

Flooding affecting parts of communities
Possible danger to life and damage to buildings/structures
Disruption to travel and key sites in flood plans

SEVERE

Danger to life, severe disruption to travel
Widespread flooding affecting whole communities
Widespread disruption or loss of infrastructure
Large scale evacuation of properties possible

Next statement due **10:30hrs Wednesday 02 August 2023 (all times are local)**

Contact details **Flood Forecasting Centre Duty Hydrometeorologist - 0330 135 4400**

More information <https://www.gov.uk/government/organisations/flood-forecasting-centre>