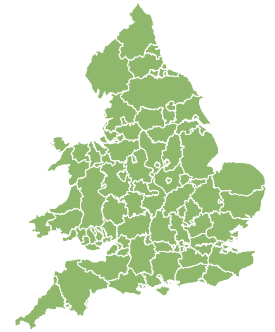
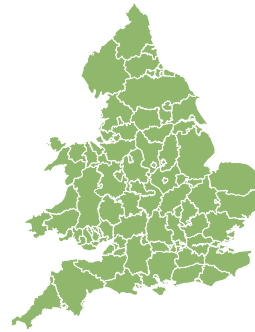
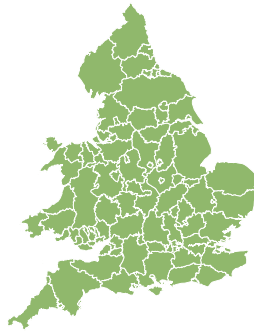
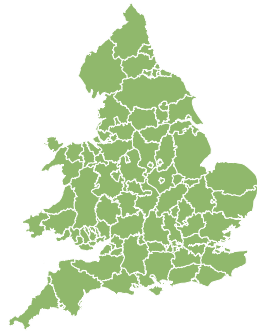
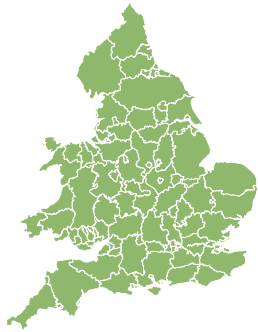


# Flood Guidance Statement

10:30hrs Sunday 30 July 2023



Sunday

30 Jul 2023 10:30-23:59

Trend since last FGS

Steady



Monday

31 Jul 2023

Steady



Tuesday

1 Aug 2023

Steady



Wednesday

2 Aug 2023

Steady



Thursday

3 Aug 2023

Steady



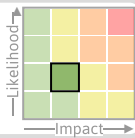
Localised minor surface water flooding impacts are possible across parts of the North of England and Wales today and tomorrow with localised river flooding also possible in Wales. The overall flood risk for England and Wales is VERY LOW for the next five days.

## Specific Areas of Concern Map 1 - Sunday 30 July to early Monday 31 July 2023

### RISK AREA A

Impact **MINOR**

Likelihood **LOW**



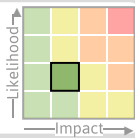
Source River Surface  
Likely duration 2 Days

Persistent, and locally heavy rainfall, through Sunday and into early Monday

### RISK AREA B

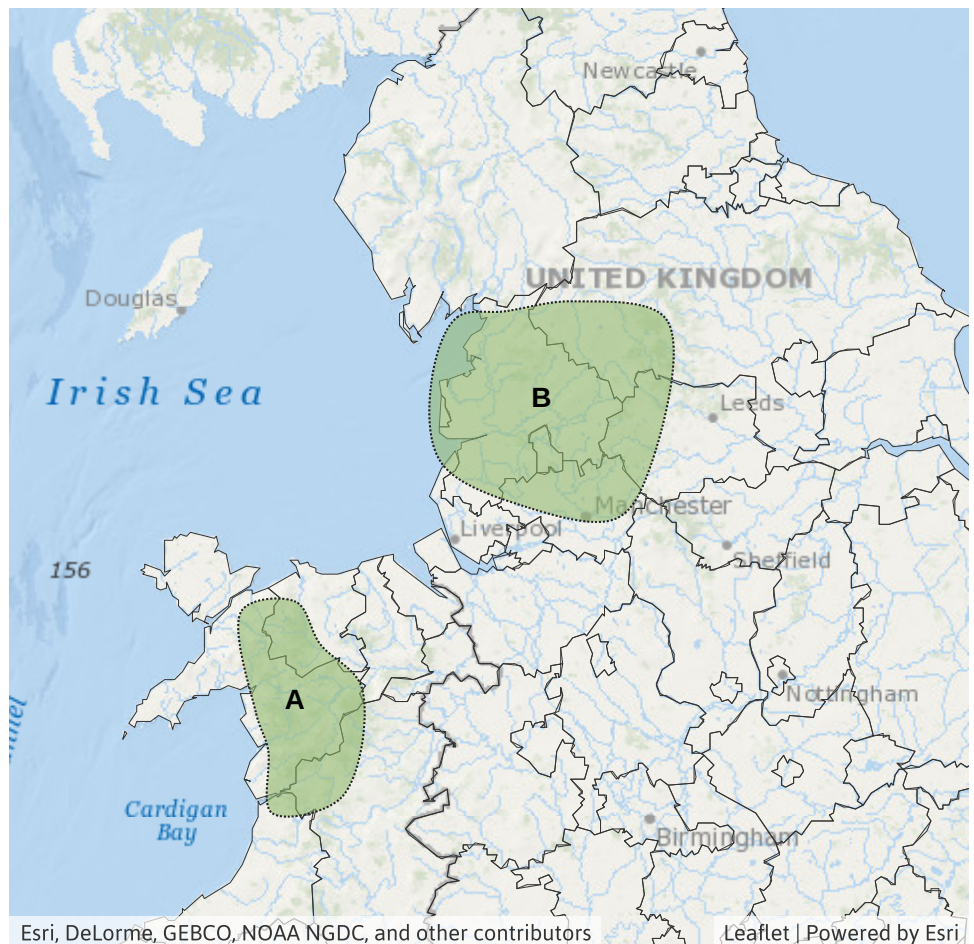
Impact **MINOR**

Likelihood **LOW**



Source Surface  
Likely duration 2 Days

Persistent, and locally heavy rainfall, through Sunday and into early Monday



Esri, DeLorme, GEBCO, NOAA NGDC, and other contributors

Leaflet | Powered by Esri

## Assessment of flood risk



### Surface water

---

The surface water flood risk is VERY LOW for the next five days.

Localised minor surface water flooding impacts are possible across parts of Wales and the North of England today (Sunday) into tomorrow (Monday) morning. See Specific Areas of Concern map for details.

Impacts could include localised flooding from urban and fast responding smaller watercourses/catchments, drains, channels and flooding from overland flow.



### Rivers

---

The river flood risk is VERY LOW for the next five days.

Localised minor river flooding impacts are possible across parts of Wales today (Sunday) and into tomorrow (Monday) morning. See Specific Areas of Concern map for details.



### Coastal/Tidal

---

The coastal/tidal flood risk is VERY LOW for the next five days.



### Groundwater

---

The groundwater flood risk is VERY LOW for the next five days.

# Flood Guidance Statement

10:30hrs Sunday 30 July 2023

## Flood risk matrix



## Summary of potential impacts

### MINIMAL

Isolated and minor flooding of low-lying land and roads  
Isolated spray/wave on coastal promenades  
Little or no disruption to travel, but wet road surfaces

### MINOR

Localised flooding of land and roads  
Flooding affecting individual properties  
Disruption to travel and key sites in flood plans

### SIGNIFICANT

Flooding affecting parts of communities  
Possible danger to life and damage to buildings/structures  
Disruption to travel and key sites in flood plans

### SEVERE

Danger to life, severe disruption to travel  
Widespread flooding affecting whole communities  
Widespread disruption or loss of infrastructure  
Large scale evacuation of properties possible

Next statement due **10:30hrs Monday 31 July 2023 (all times are local)**

Contact details **Flood Forecasting Centre Duty Hydrometeorologist - 0330 135 4400**

More information <https://www.gov.uk/government/organisations/flood-forecasting-centre>