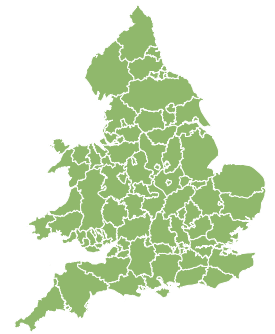
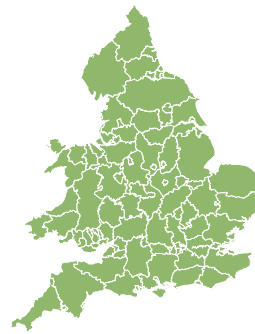
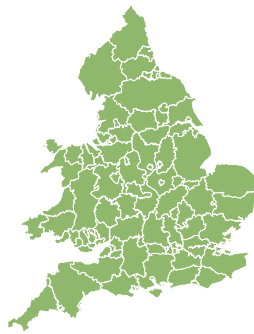
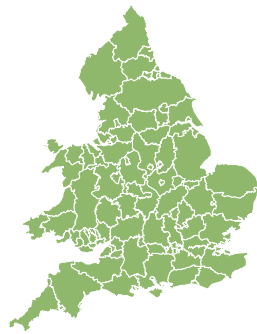
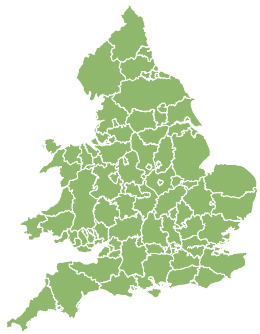


Flood Guidance Statement

10:30hrs Saturday 29 July 2023



Saturday

29 Jul 2023 10:30-23:59

Trend since last FGS

Steady



Sunday

30 Jul 2023

Steady



Monday

31 Jul 2023

Steady



Tuesday

1 Aug 2023

Steady



Wednesday

2 Aug 2023

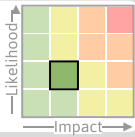
Steady



Localised minor surface water and river flooding impacts are possible across parts of Wales and the North of England on Sunday and Monday. The overall flood risk for England and Wales is VERY LOW for the next five days.

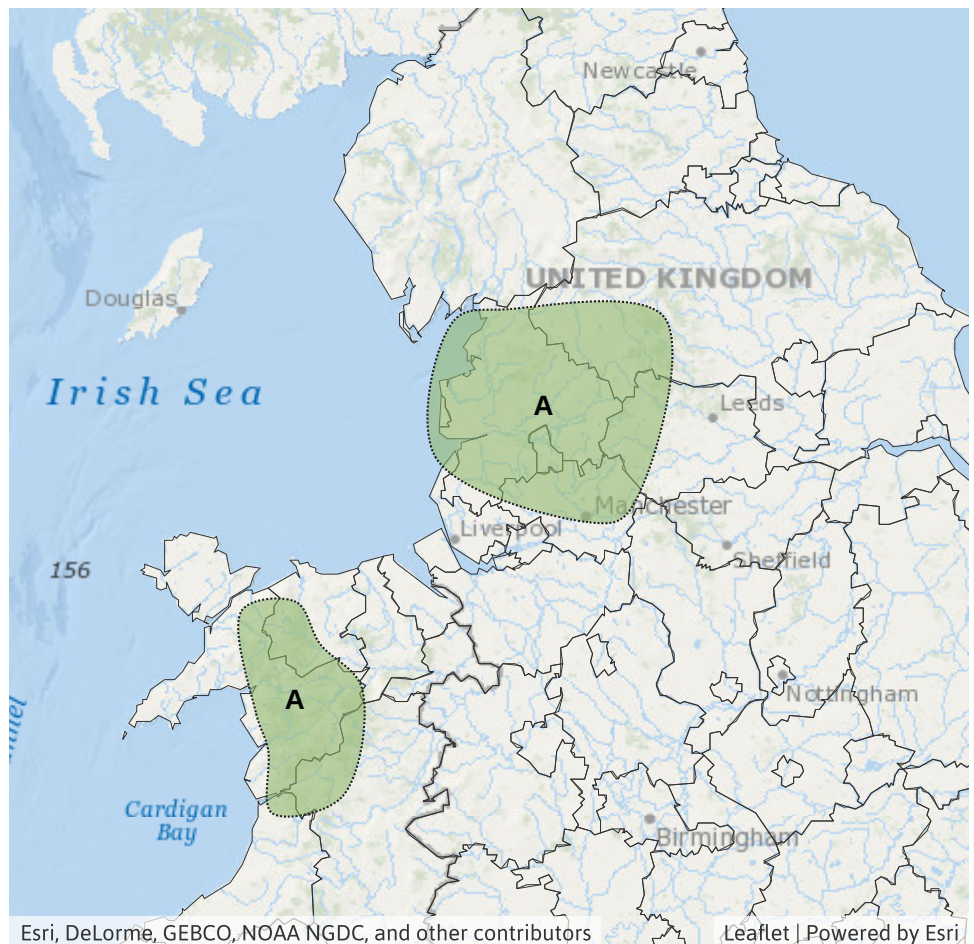
Specific Areas of Concern Map 1 - Sunday 30 July to early Monday 31 July 2023

RISK AREA A
Impact **MINOR**
Likelihood **LOW**



Source River Surface
Likely duration 2 Days

Persistent, and locally heavy rainfall, through Sunday and into early Monday



Assessment of flood risk



Surface water

The surface water flood risk is VERY LOW for the next five days.

Localised minor surface water flooding impacts are possible but not expected across parts of the far North of England from early on Sunday morning. This is due to the potential for persistent showers.

Localised minor surface water flooding impacts are possible across parts of Wales and the North of England from Sunday through until Monday morning. See Areas of Concern map.

Impacts could include localised flooding from urban and fast responding smaller watercourses/catchments, drains, channels and flooding from overland flow.



Rivers

The river flood risk is VERY LOW for the next five days.

Localised minor river flooding impacts are possible across parts of Wales and the North of England from Sunday through until Monday morning. See Areas of Concern map.



Coastal/Tidal

The coastal/tidal flood risk is VERY LOW for the next five days.



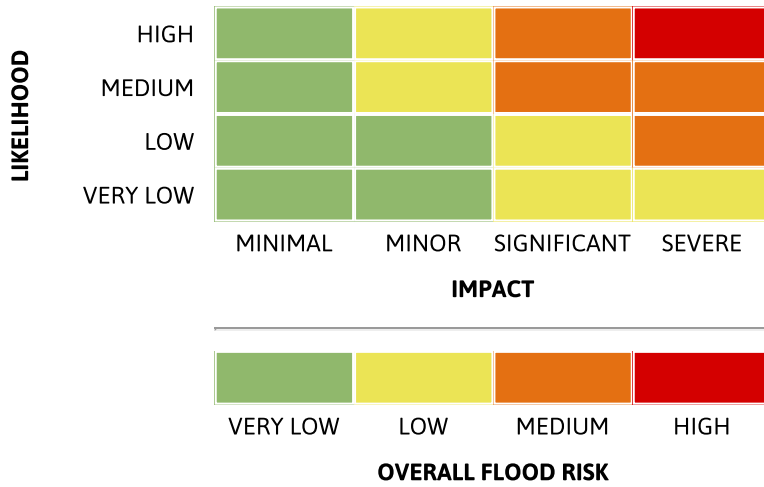
Groundwater

The groundwater flood risk is VERY LOW for the next five days.

Flood Guidance Statement

10:30hrs Saturday 29 July 2023

Flood risk matrix



Summary of potential impacts

MINIMAL

Isolated and minor flooding of low-lying land and roads
Isolated spray/wave on coastal promenades
Little or no disruption to travel, but wet road surfaces

MINOR

Localised flooding of land and roads
Flooding affecting individual properties
Disruption to travel and key sites in flood plans

SIGNIFICANT

Flooding affecting parts of communities
Possible danger to life and damage to buildings/structures
Disruption to travel and key sites in flood plans

SEVERE

Danger to life, severe disruption to travel
Widespread flooding affecting whole communities
Widespread disruption or loss of infrastructure
Large scale evacuation of properties possible

Next statement due **10:30hrs Sunday 30 July 2023 (all times are local)**

Contact details **Flood Forecasting Centre Duty Hydrometeorologist - 0330 135 4400**

More information <https://www.gov.uk/government/organisations/flood-forecasting-centre>