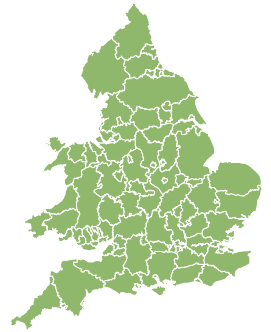
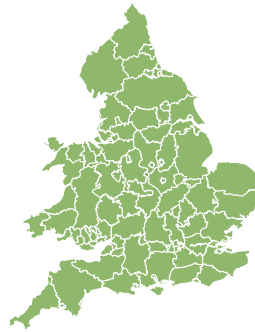
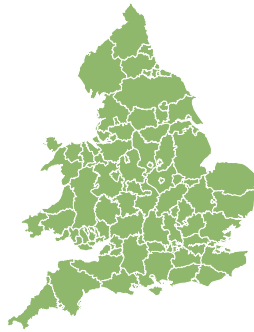
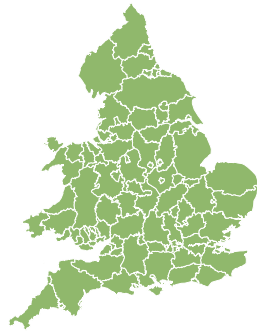
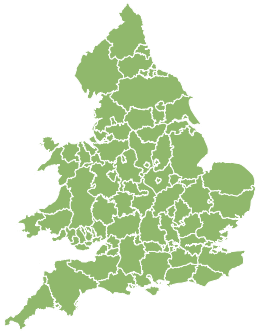


# Flood Guidance Statement

10:30hrs Monday 24 July 2023



Monday

24 Jul 2023 10:30-23:59  
Trend since last FGS

Steady



Tuesday

25 Jul 2023

Steady



Wednesday

26 Jul 2023

Steady



Thursday

27 Jul 2023

Steady



Friday

28 Jul 2023

Steady



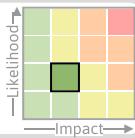
Minor surface water flooding impacts are possible in parts of South East England and London today (Monday). The overall flood risk for England and Wales is VERY LOW for the next five days.

## Specific Areas of Concern Map 1 - Monday 24 July 2023

RISK AREA A

Impact **MINOR**

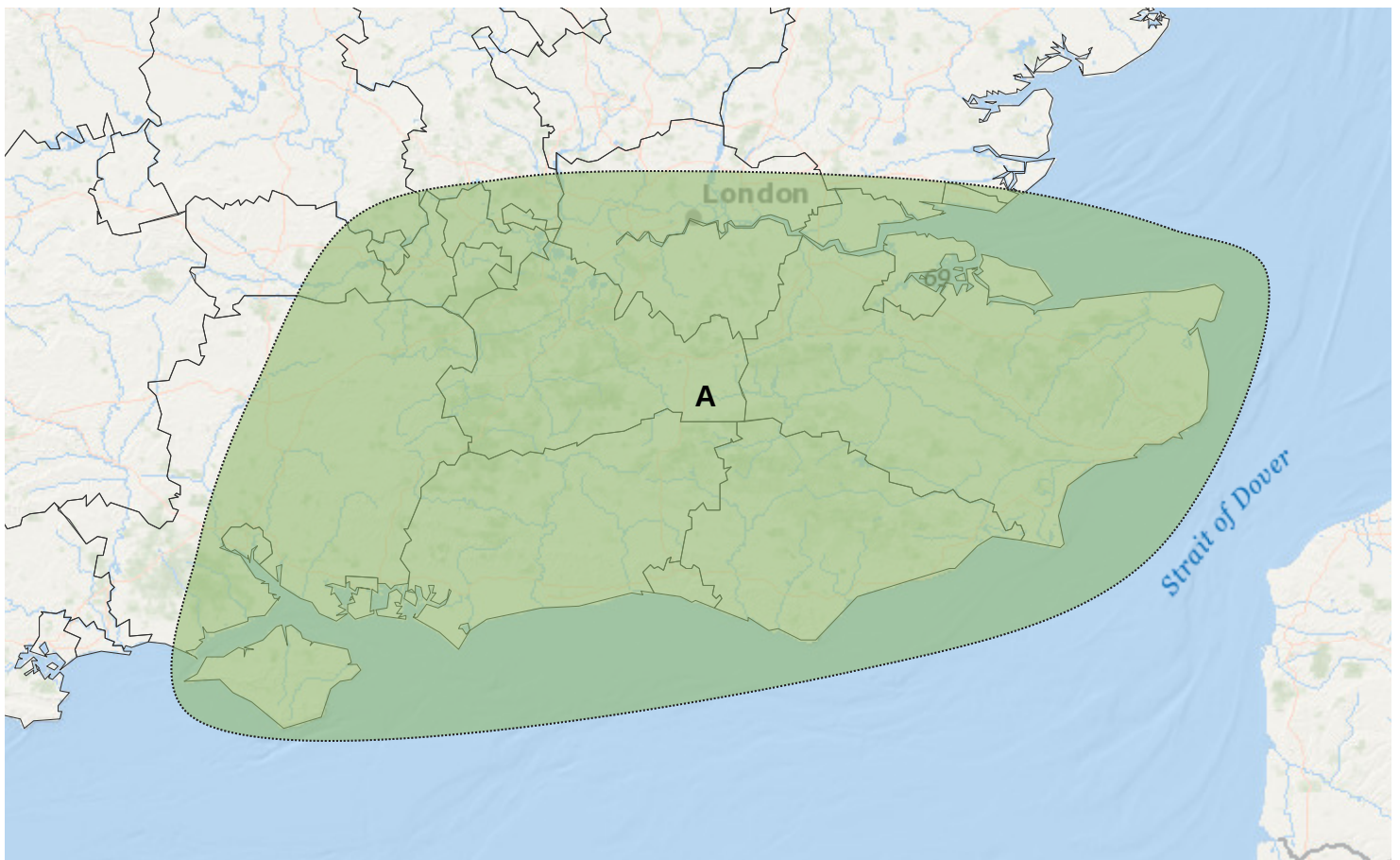
Likelihood **LOW**



Source Surface

Likely duration 1 Day

Isolated heavy showers during the morning and early afternoon.



## Assessment of flood risk



### Surface water

---

The surface water flood risk is VERY LOW for the next five days.

Minor surface water flooding is possible today (Monday) due to the potential for isolated heavy showers and thunderstorms during this morning and into the early afternoon. See Specific Area of Concern Map for details.

Impacts could include localised flooding from urban and fast responding smaller watercourses/catchments, drains, channels and flooding from overland flow.



### Rivers

---

The river flood risk is VERY LOW for the next five days.



### Coastal/Tidal

---

The coastal/tidal flood risk is VERY LOW for the next five days.



### Groundwater

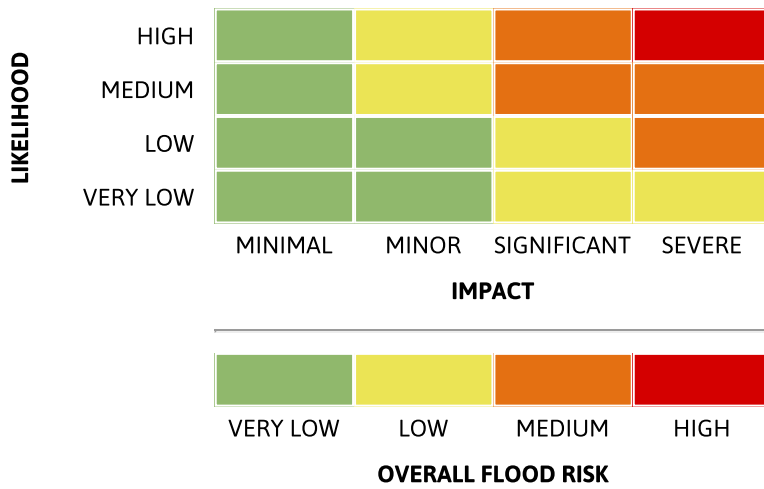
---

The groundwater flood risk is VERY LOW for the next five days.

# Flood Guidance Statement

10:30hrs Monday 24 July 2023

## Flood risk matrix



## Summary of potential impacts

### MINIMAL

Isolated and minor flooding of low-lying land and roads  
Isolated spray/wave on coastal promenades  
Little or no disruption to travel, but wet road surfaces

### MINOR

Localised flooding of land and roads  
Flooding affecting individual properties  
Disruption to travel and key sites in flood plans

### SIGNIFICANT

Flooding affecting parts of communities  
Possible danger to life and damage to buildings/structures  
Disruption to travel and key sites in flood plans

### SEVERE

Danger to life, severe disruption to travel  
Widespread flooding affecting whole communities  
Widespread disruption or loss of infrastructure  
Large scale evacuation of properties possible

Next statement due **10:30hrs Tuesday 25 July 2023 (all times are local)**

Contact details **Flood Forecasting Centre Duty Hydrometeorologist - 0330 135 4400**

More information <https://www.gov.uk/government/organisations/flood-forecasting-centre>