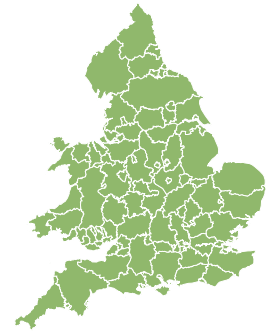
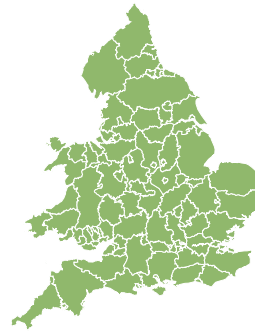
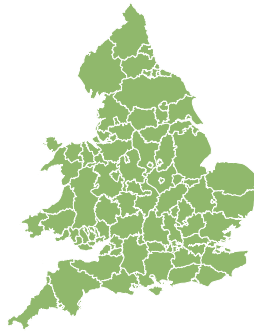
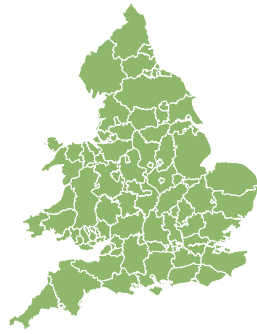
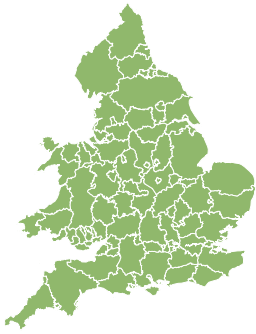


Flood Guidance Statement

10:30hrs Saturday 22 July 2023



Saturday

22 Jul 2023 10:30-23:59
Trend since last FGS

Steady



Sunday

23 Jul 2023

Steady



Monday

24 Jul 2023

Increased



Tuesday

25 Jul 2023

Steady



Wednesday

26 Jul 2023

Steady



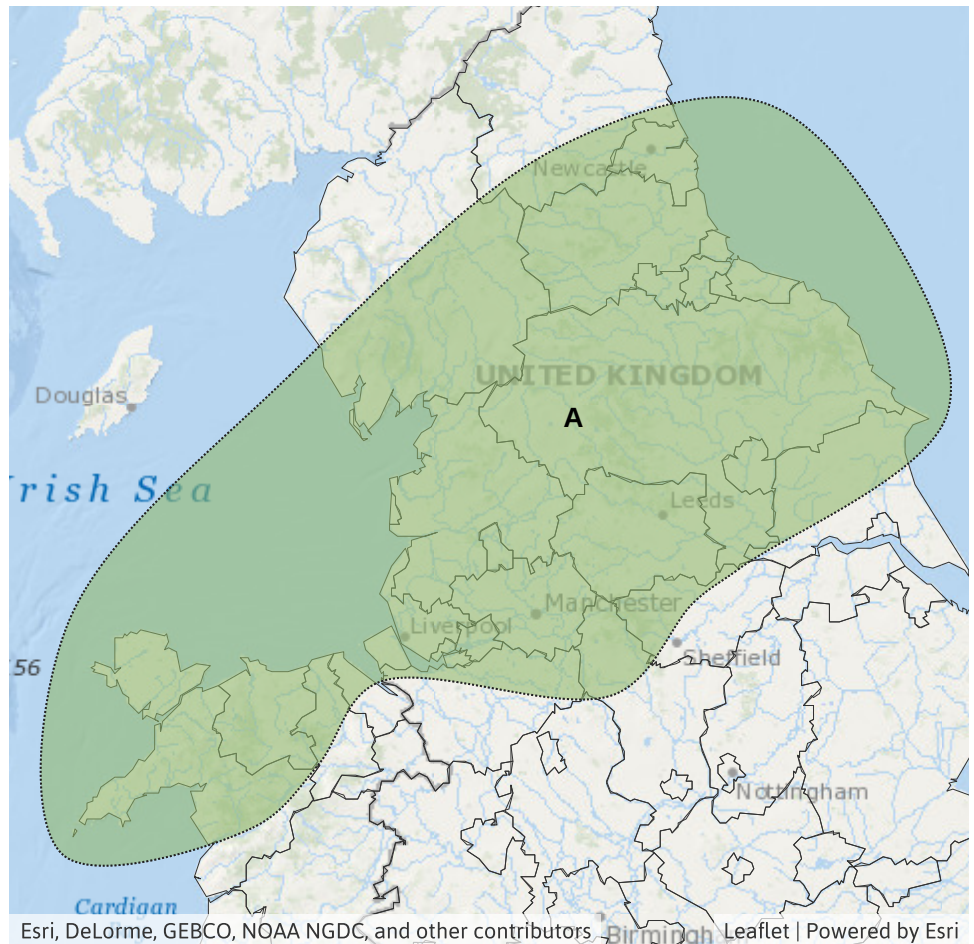
Minor surface water flooding impacts are possible in the North of England and North Wales on Sunday and possible but not expected more widely this weekend. The overall flood risk for England and Wales is VERY LOW for the next five days.

Specific Areas of Concern Map 1 - Sunday 23 July 2023

RISK AREA A
Impact **MINOR**
Likelihood **LOW**

Source Surface
Likely duration 1 Day

Persistent and at times heavy rain may result in local flooding impacts.



Assessment of flood risk



Surface water

The surface water flood risk is VERY LOW for the next five days.

Minor surface water flooding impacts are possible on Sunday (tomorrow). See Specific Areas of Concern map for details.

Minor surface water flooding impacts are possible but not expected in parts of Wales and North West England on Saturday (today) and more widely in the North of England, Derbyshire and Wales on Sunday.

This is due to persistent rain on both Saturday and Sunday which may be heavy at times.

Minor surface water flooding is also possible but not expected in parts of the South of England on Monday due to the potential for isolated heavy showers developing.

Impacts could include localised flooding from urban and fast responding smaller watercourses/catchments, drains, channels and flooding from overland flow.



Rivers

The river flood risk is VERY LOW for the next five days.



Coastal/Tidal

The coastal/tidal flood risk is VERY LOW for the next five days.



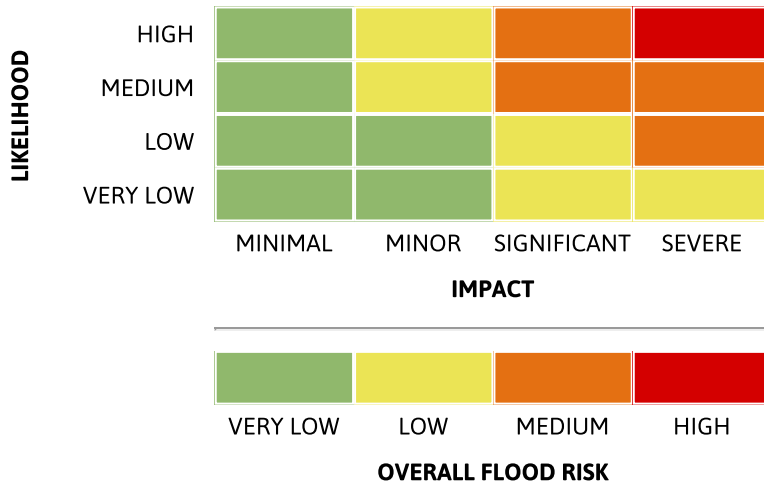
Groundwater

The groundwater flood risk is VERY LOW for the next five days.

Flood Guidance Statement

10:30hrs Saturday 22 July 2023

Flood risk matrix



Summary of potential impacts

MINIMAL

Isolated and minor flooding of low-lying land and roads
Isolated spray/wave on coastal promenades
Little or no disruption to travel, but wet road surfaces

MINOR

Localised flooding of land and roads
Flooding affecting individual properties
Disruption to travel and key sites in flood plans

SIGNIFICANT

Flooding affecting parts of communities
Possible danger to life and damage to buildings/structures
Disruption to travel and key sites in flood plans

SEVERE

Danger to life, severe disruption to travel
Widespread flooding affecting whole communities
Widespread disruption or loss of infrastructure
Large scale evacuation of properties possible

Next statement due **10:30hrs Sunday 23 July 2023 (all times are local)**

Contact details **Flood Forecasting Centre Duty Hydrometeorologist - 0330 135 4400**

More information <https://www.gov.uk/government/organisations/flood-forecasting-centre>