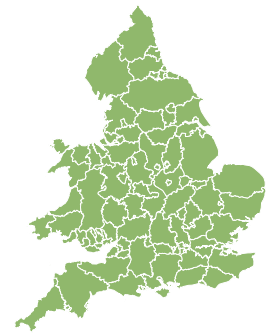
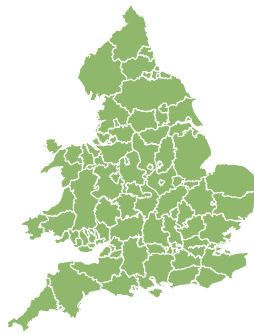
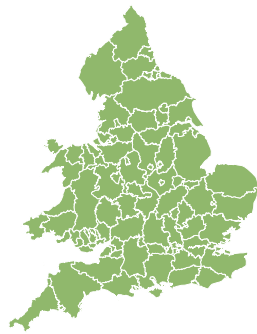
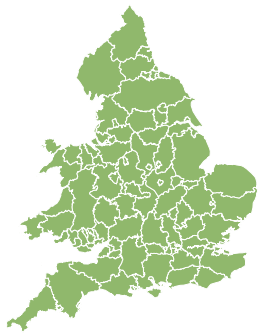


Flood Guidance Statement

10:30hrs Friday 21 July 2023



Friday

21 Jul 2023 10:30-23:59
Trend since last FGS

Steady →

Saturday

22 Jul 2023

Steady →

Sunday

23 Jul 2023

Increased ↑

Monday

24 Jul 2023

Steady →

Tuesday

25 Jul 2023

Steady →

Minor surface water flooding impacts are possible on Sunday in the North of England and possible but not expected in North West England and Wales on Saturday. The overall flood risk for England and Wales is VERY LOW for the next five days.

Specific Areas of Concern Map 1 - Sunday 23 July 2023

RISK AREA A

Impact **MINOR**

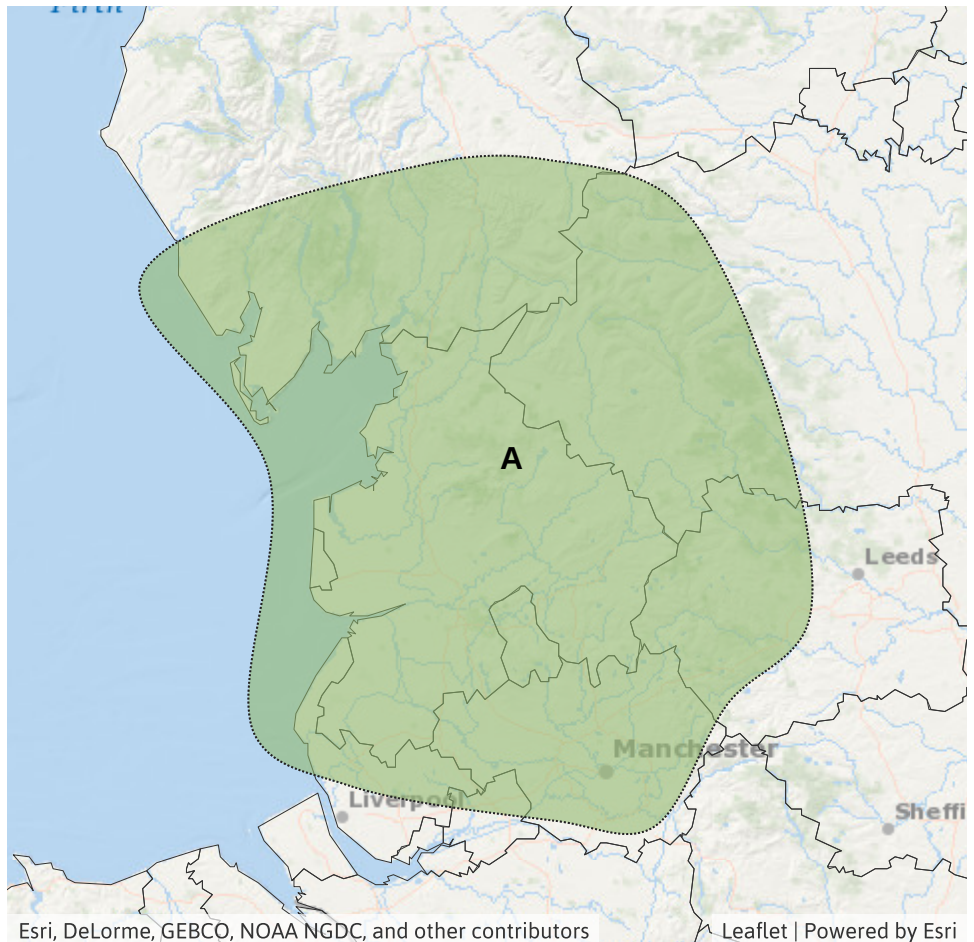
Likelihood **LOW**



Source Surface

Likely duration 1 Day

Further outbreaks of rain during Sunday which may be heavy and thundery at times.



Esri, DeLorme, GEBCO, NOAA NGDC, and other contributors

Leaflet | Powered by Esri

Assessment of flood risk



Surface water

The surface water flood risk is VERY LOW for the next five days.

Minor surface water flooding impacts are possible on Sunday. See Area of Concern map for details.

Minor surface water flooding impacts are possible but not expected in North West England and Wales on Saturday and more widely in the North of England on Sunday.

This is due to persistent rain on Saturday and further outbreaks of rain on Sunday which may be heavy. Impacts could include localised flooding from urban and fast responding smaller watercourses/catchments, drains, channels and flooding from overland flow.



Rivers

The river flood risk is VERY LOW for the next five days.



Coastal/Tidal

The coastal/tidal flood risk is VERY LOW for the next five days.



Groundwater

The groundwater flood risk is VERY LOW for the next five days.

Flood Guidance Statement

10:30hrs Friday 21 July 2023

Flood risk matrix



Summary of potential impacts

MINIMAL

Isolated and minor flooding of low-lying land and roads
Isolated spray/wave on coastal promenades
Little or no disruption to travel, but wet road surfaces

MINOR

Localised flooding of land and roads
Flooding affecting individual properties
Disruption to travel and key sites in flood plans

SIGNIFICANT

Flooding affecting parts of communities
Possible danger to life and damage to buildings/structures
Disruption to travel and key sites in flood plans

SEVERE

Danger to life, severe disruption to travel
Widespread flooding affecting whole communities
Widespread disruption or loss of infrastructure
Large scale evacuation of properties possible

Next statement due **10:30hrs Saturday 22 July 2023 (all times are local)**

Contact details **Flood Forecasting Centre Duty Hydrometeorologist - 0330 135 4400**

More information <https://www.gov.uk/government/organisations/flood-forecasting-centre>