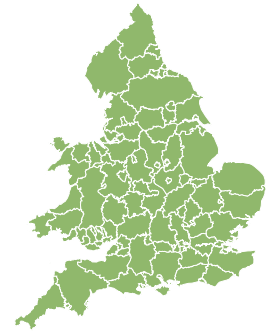
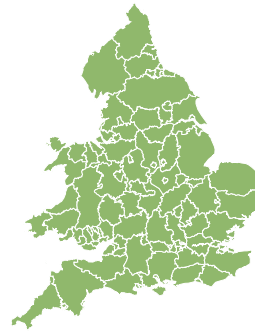
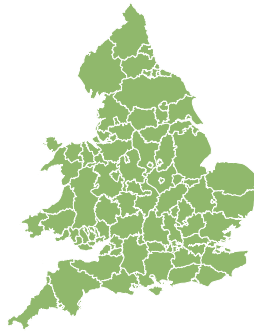
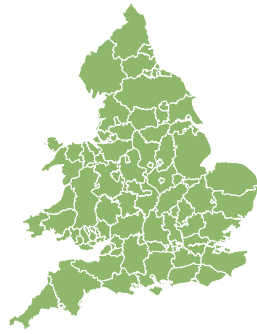
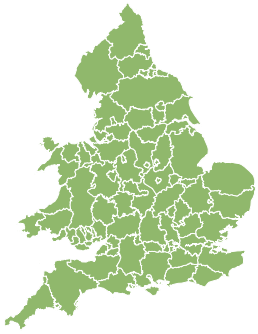


Flood Guidance Statement

10:30hrs Saturday 15 July 2023



Saturday

15 Jul 2023 10:30-23:59
Trend since last FGS

Increased ↑

Sunday

16 Jul 2023

Steady →

Monday

17 Jul 2023

Steady →

Tuesday

18 Jul 2023

Steady →

Wednesday

19 Jul 2023

Steady →

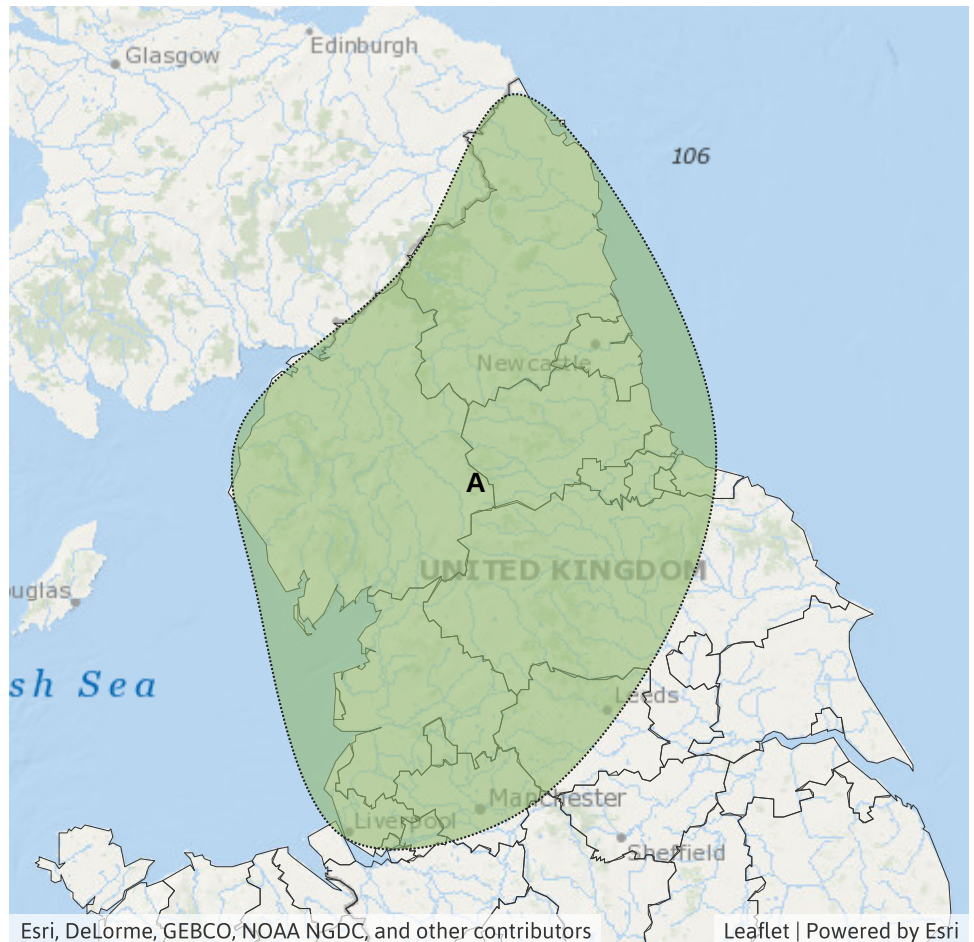
Localised surface water flooding is possible in parts of the North of England today (Saturday). The overall flood risk is VERY LOW.

Specific Areas of Concern Map 1 - Saturday 15 July 2023

RISK AREA A
Impact **MINOR**
Likelihood **LOW**

Source Surface
Likely duration 1 Day

Isolated flooding possible where showers align over the same area.



Assessment of flood risk



Surface water

The surface water flood risk is VERY LOW for the next five days.

Localised surface water flooding is possible in parts of the North of England today (Saturday), due to heavy, blustery showers. See Specific Areas of Concern Map.

Impacts could include localised flooding from urban and fast responding smaller watercourses/catchments, drains, channels and flooding from overland flow.



Rivers

The river flood risk is VERY LOW for the next five days.



Coastal/Tidal

The coastal/tidal flood risk is VERY LOW for the next five days.



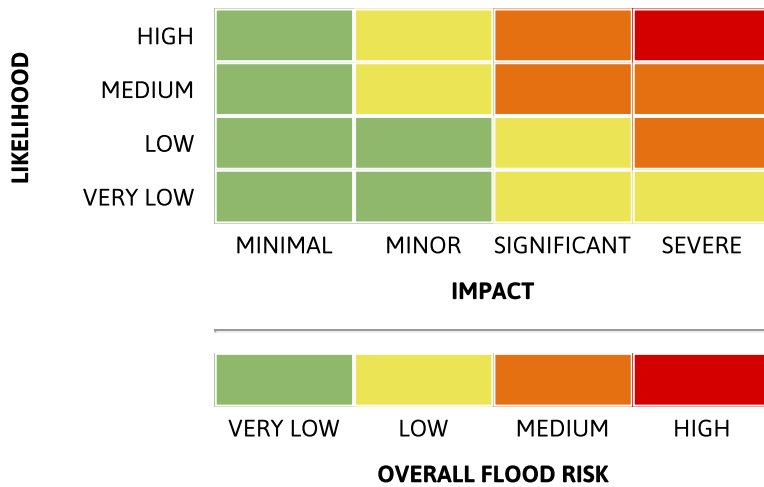
Groundwater

The groundwater flood risk is VERY LOW for the next five days.

Flood Guidance Statement

10:30hrs Saturday 15 July 2023

Flood risk matrix



Summary of potential impacts

MINIMAL

Isolated and minor flooding of low-lying land and roads
Isolated spray/wave on coastal promenades
Little or no disruption to travel, but wet road surfaces

MINOR

Localised flooding of land and roads
Flooding affecting individual properties
Disruption to travel and key sites in flood plans

SIGNIFICANT

Flooding affecting parts of communities
Possible danger to life and damage to buildings/structures
Disruption to travel and key sites in flood plans

SEVERE

Danger to life, severe disruption to travel
Widespread flooding affecting whole communities
Widespread disruption or loss of infrastructure
Large scale evacuation of properties possible

Next statement due **10:30hrs Sunday 16 July 2023 (all times are local)**

Contact details **Flood Forecasting Centre Duty Hydrometeorologist - 0330 135 4400**

More information <https://www.gov.uk/government/organisations/flood-forecasting-centre>