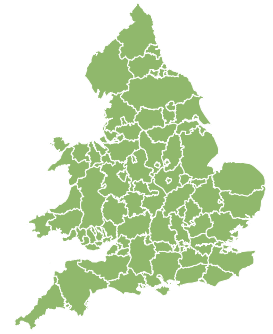
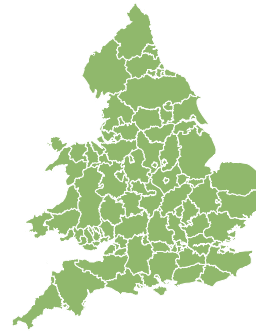
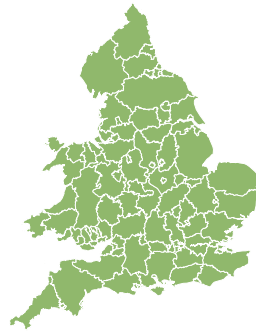
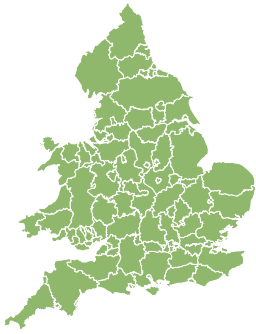


Flood Guidance Statement

10:30hrs Wednesday 12 July 2023

FLOOD
FORECASTING
CENTRE

A working partnership between



Wednesday

12 Jul 2023 10:30-23:59
Trend since last FGS

Steady



Thursday

13 Jul 2023

Steady



Friday

14 Jul 2023

Increased



Saturday

15 Jul 2023

Increased



Sunday

16 Jul 2023

Steady



Localised inland flooding is possible but not expected over Wales, North and South West England on Friday with river flooding possibly into Saturday in the North of England. The overall flood risk is VERY LOW.

Assessment of flood risk



Surface water

The surface water flood risk is VERY LOW for the next five days.

Localised surface water flooding is possible but not expected over Wales, the South West and the North of England on Friday due to prolonged and heavy rain.

Impacts could include localised flooding from urban and fast responding smaller watercourses/catchments, drains, channels and flooding from overland flow.



Rivers

The river flood risk is VERY LOW for the next five days.

Localised river flooding is possible but not expected in parts of the North of England on Friday into Saturday due to prolonged and heavy rain.



Coastal/Tidal

The coastal/tidal flood risk is VERY LOW for the next five days.



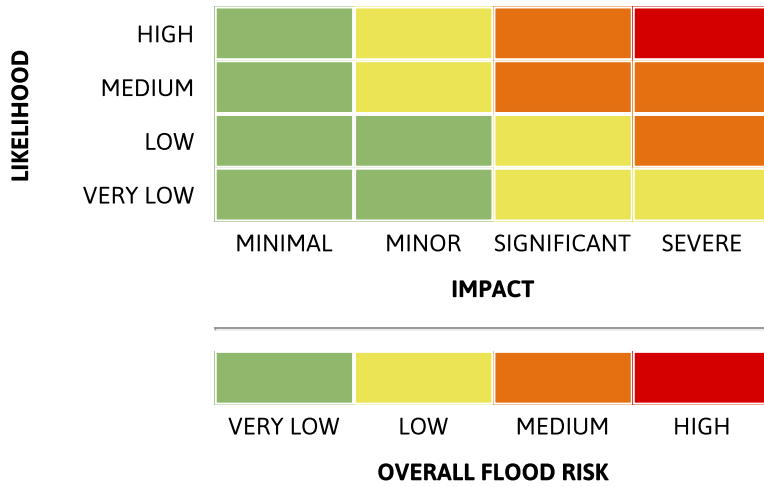
Groundwater

The groundwater flood risk is VERY LOW for the next five days.

Flood Guidance Statement

10:30hrs Wednesday 12 July 2023

Flood risk matrix



Summary of potential impacts

MINIMAL

Isolated and minor flooding of low-lying land and roads
Isolated spray/wave on coastal promenades
Little or no disruption to travel, but wet road surfaces

MINOR

Localised flooding of land and roads
Flooding affecting individual properties
Disruption to travel and key sites in flood plans

SIGNIFICANT

Flooding affecting parts of communities
Possible danger to life and damage to buildings/structures
Disruption to travel and key sites in flood plans

SEVERE

Danger to life, severe disruption to travel
Widespread flooding affecting whole communities
Widespread disruption or loss of infrastructure
Large scale evacuation of properties possible

Next statement due **10:30hrs Thursday 13 July 2023 (all times are local)**

Contact details **Flood Forecasting Centre Duty Hydrometeorologist - 0330 135 4400**

More information <https://www.gov.uk/government/organisations/flood-forecasting-centre>