

# Flood Guidance Statement

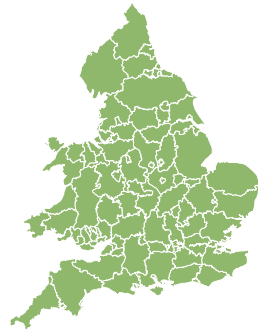
10:30hrs Monday 10 July 2023



Monday

10 Jul 2023 10:30-23:59  
Trend since last FGS

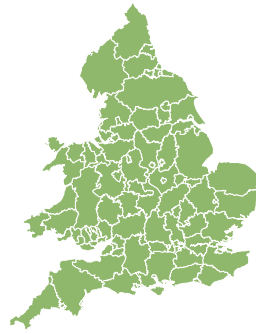
Increased ↑



Tuesday

11 Jul 2023

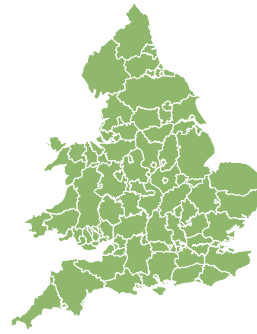
Steady →



Wednesday

12 Jul 2023

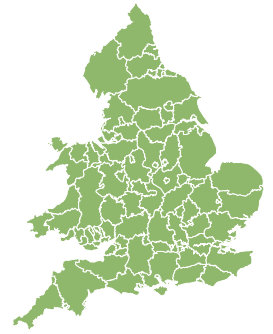
Steady →



Thursday

13 Jul 2023

Steady →



Friday

14 Jul 2023

Steady →

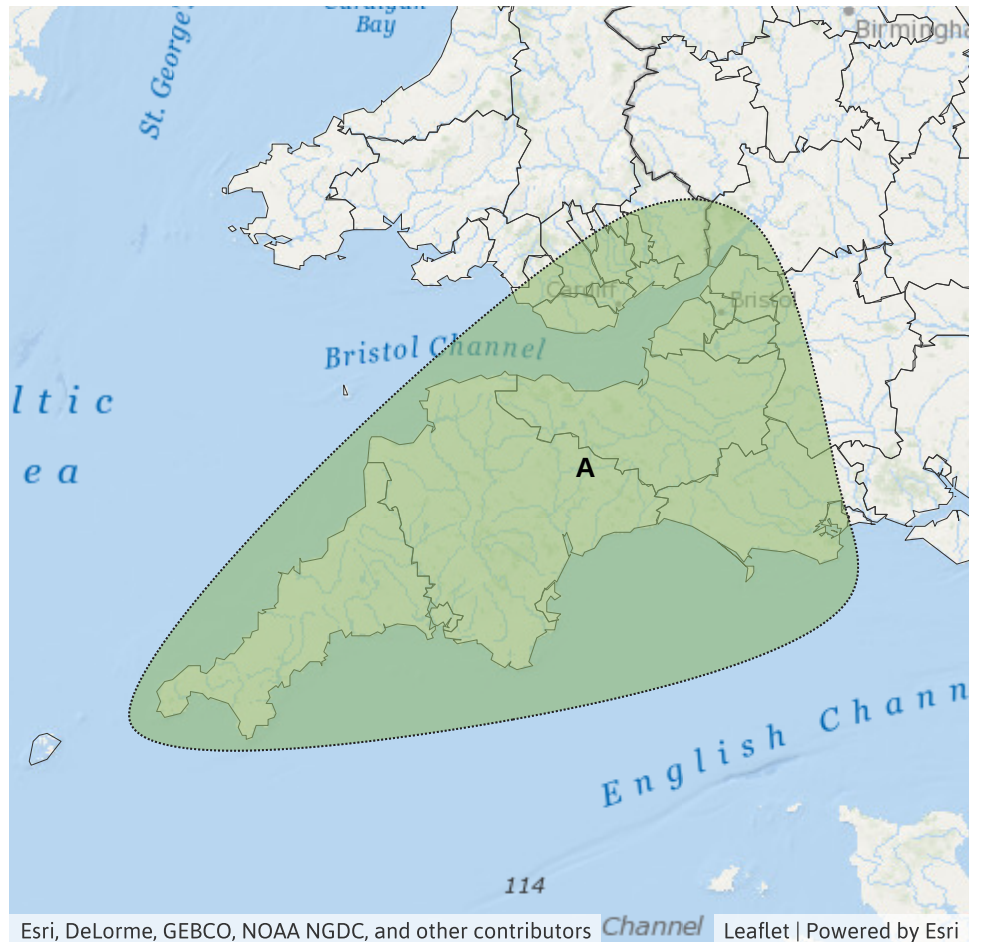
Minor surface water flooding impacts are possible in parts of England and Wales today (Monday) and on Tuesday. The overall flood risk is VERY LOW.

## Specific Areas of Concern Map 1 - PM Monday 10 July to early AM Tuesday 11 July 2023

**RISK AREA A**  
Impact **MINOR**  
Likelihood **LOW**

Source Surface  
Likely duration 2 Days

Showery rain may become heavy from Monday afternoon to early Tuesday morning

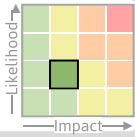


# Flood Guidance Statement

10:30hrs Monday 10 July 2023

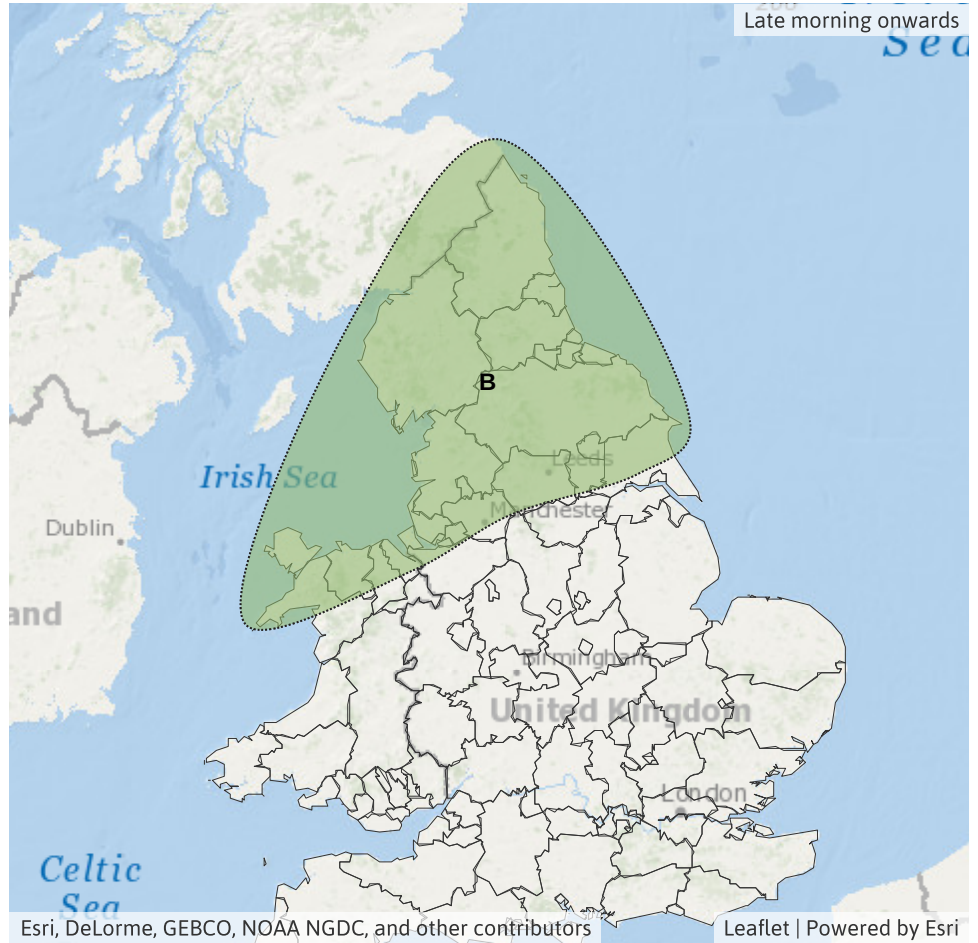
## Specific Areas of Concern Map 2 - Tuesday 11 July 2023

**RISK AREA B**  
Impact **MINOR**  
Likelihood **LOW**



Source Surface  
Likely duration 1 Day

Isolated heavy showers and thunderstorms  
from late morning



## Assessment of flood risk



### Surface water

---

The surface water flood risk is VERY LOW for the next five days.

Minor surface water flooding impacts are possible from this afternoon (Monday) through into early Tuesday morning due to the potential for heavy, showery rain. Further isolated heavy showers from late morning on Tuesday also bring a risk of localised flooding impacts. See Specific Areas of Concern Maps.

Minor surface water flooding is also possible but not expected in Wales and parts of the South West, West and North of England throughout today.

Impacts could include localised flooding from urban and fast responding smaller watercourses/catchments, drains, channels and flooding from overland flow.



### Rivers

---

The river flood risk is VERY LOW for the next five days.



### Coastal/Tidal

---

The coastal/tidal flood risk is VERY LOW for the next five days.



### Groundwater

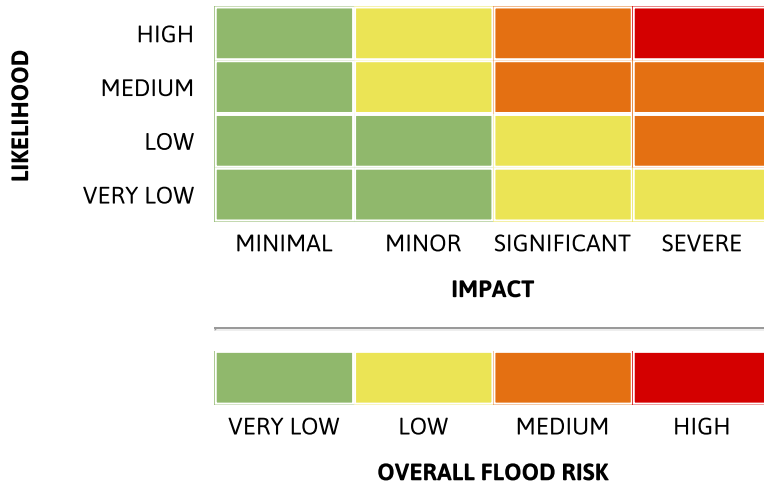
---

The groundwater flood risk is VERY LOW for the next five days.

# Flood Guidance Statement

10:30hrs Monday 10 July 2023

## Flood risk matrix



## Summary of potential impacts

### MINIMAL

Isolated and minor flooding of low-lying land and roads  
Isolated spray/wave on coastal promenades  
Little or no disruption to travel, but wet road surfaces

### MINOR

Localised flooding of land and roads  
Flooding affecting individual properties  
Disruption to travel and key sites in flood plans

### SIGNIFICANT

Flooding affecting parts of communities  
Possible danger to life and damage to buildings/structures  
Disruption to travel and key sites in flood plans

### SEVERE

Danger to life, severe disruption to travel  
Widespread flooding affecting whole communities  
Widespread disruption or loss of infrastructure  
Large scale evacuation of properties possible

Next statement due **10:30hrs Tuesday 11 July 2023 (all times are local)**

Contact details **Flood Forecasting Centre Duty Hydrometeorologist - 0330 135 4400**

More information <https://www.gov.uk/government/organisations/flood-forecasting-centre>