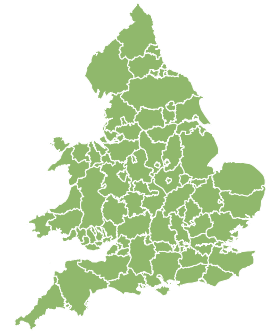
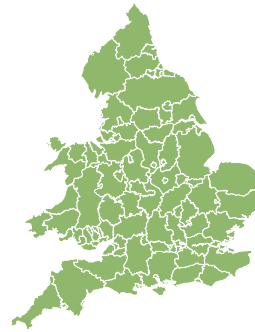
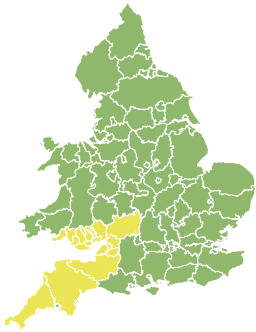


Flood Guidance Statement

10:30hrs Sunday 09 July 2023



Sunday

9 Jul 2023 10:30-23:59
Trend since last FGS

Increased ↑

Monday

10 Jul 2023

Steady →

Tuesday

11 Jul 2023

Increased ↑

Wednesday

12 Jul 2023

Steady →

Thursday

13 Jul 2023

Steady →

Minor surface water flooding is probable for parts of South West England and South Wales on Sunday. Minor surface water flooding is possible for parts of England and Wales elsewhere from Sunday to Tuesday. The overall flood risk is LOW.

Specific Areas of Concern Map 1 - Sunday 09 July 2023

RISK AREA A

Impact **MINOR**

Likelihood **MEDIUM**



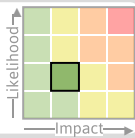
Source Surface
Likely duration 1 Day

Heavy showers and thunderstorms developing through Sunday

RISK AREA B

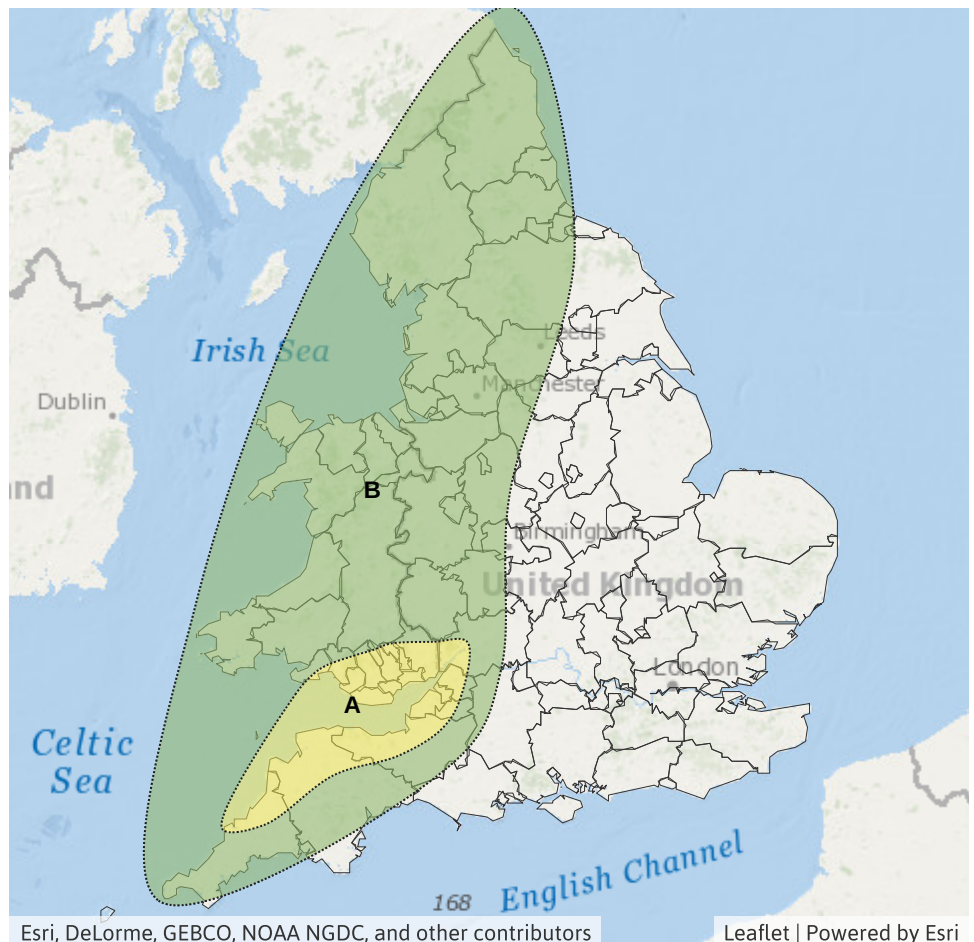
Impact **MINOR**

Likelihood **LOW**



Source Surface
Likely duration 1 Day

Isolated heavy showers and thunderstorms



Esri, DeLorme, GEBCO, NOAA NGDC, and other contributors

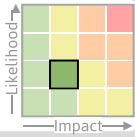
Leaflet | Powered by Esri

Flood Guidance Statement

10:30hrs Sunday 09 July 2023

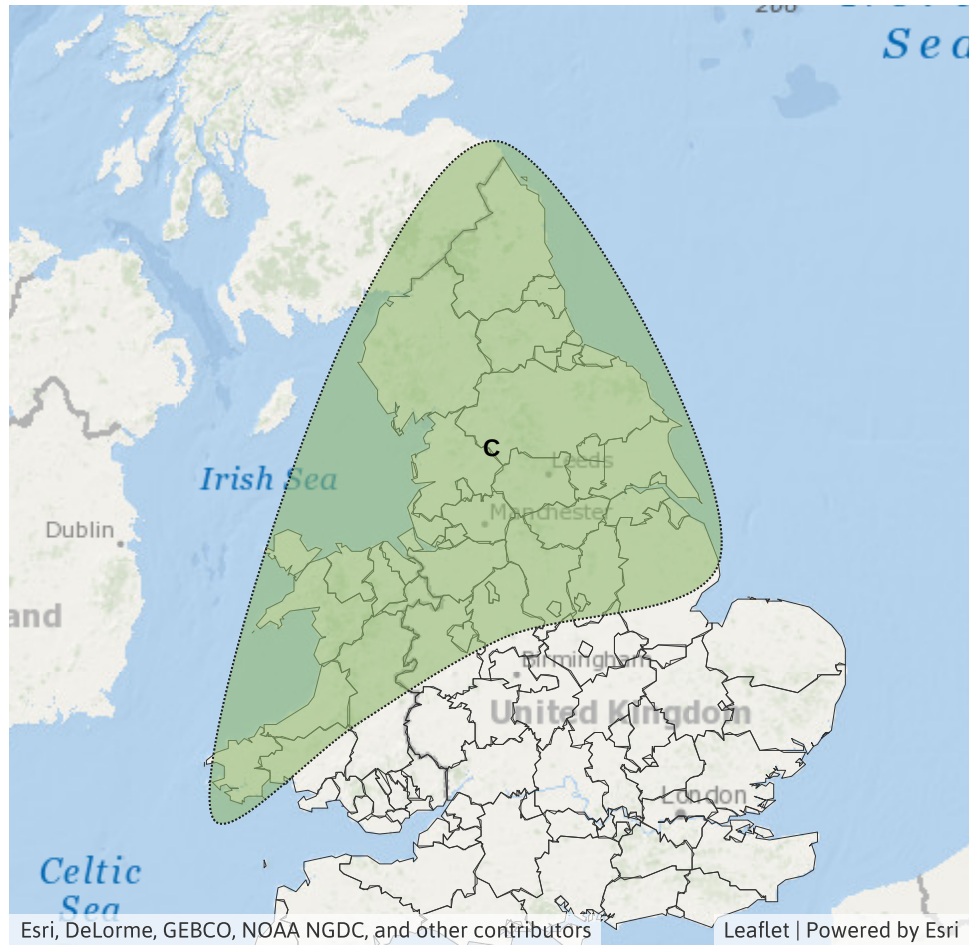
Specific Areas of Concern Map 2 - Tuesday 11 July 2023

RISK AREA C
Impact **MINOR**
Likelihood **LOW**



Source Surface
Likely duration 1 Day

Isolated heavy showers and thunderstorms



Assessment of flood risk



Surface water

The surface water flood risk is LOW on Sunday.

Heavy thundery showers bring a risk of localised surface water flooding on Sunday. Isolated heavy showers on Tuesday also bring a risk of localised flooding impacts. See Specific Areas of Concern Maps.

Minor surface water flooding is possible but not expected in Wales and parts of the South West, West and North of England on Monday.

Impacts could include localised flooding from urban and fast responding smaller watercourses/catchments, drains, channels and flooding from overland flow.



Rivers

The river flood risk is VERY LOW for the next five days.



Coastal/Tidal

The coastal/tidal flood risk is VERY LOW for the next five days.



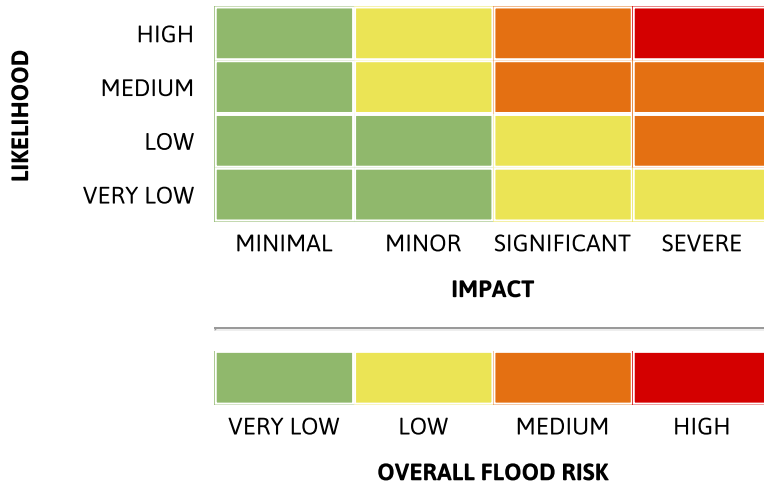
Groundwater

The groundwater flood risk is VERY LOW for the next five days.

Flood Guidance Statement

10:30hrs Sunday 09 July 2023

Flood risk matrix



Summary of potential impacts

MINIMAL

Isolated and minor flooding of low-lying land and roads
Isolated spray/wave on coastal promenades
Little or no disruption to travel, but wet road surfaces

MINOR

Localised flooding of land and roads
Flooding affecting individual properties
Disruption to travel and key sites in flood plans

SIGNIFICANT

Flooding affecting parts of communities
Possible danger to life and damage to buildings/structures
Disruption to travel and key sites in flood plans

SEVERE

Danger to life, severe disruption to travel
Widespread flooding affecting whole communities
Widespread disruption or loss of infrastructure
Large scale evacuation of properties possible

Next statement due **10:30hrs Monday 10 July 2023 (all times are local)**

Contact details **Flood Forecasting Centre Duty Hydrometeorologist - 0330 135 4400**

More information <https://www.gov.uk/government/organisations/flood-forecasting-centre>