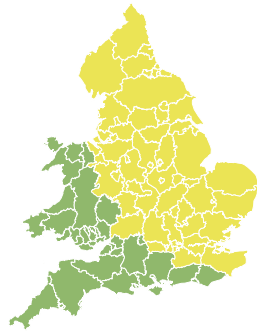


Flood Guidance Statement

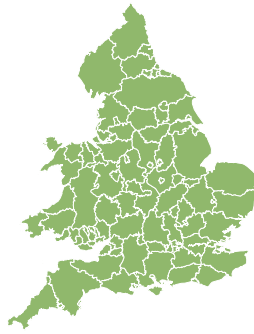
10:30hrs Friday 07 July 2023



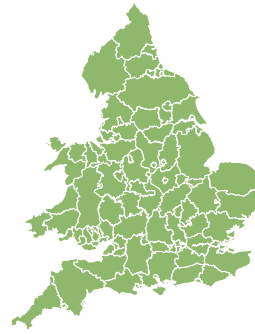
Friday
7 Jul 2023 10:30-23:59
Trend since last FGS
Steady →



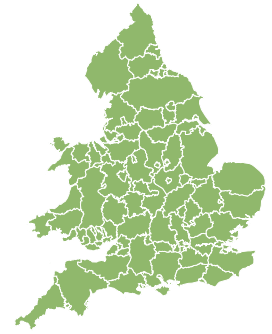
Saturday
8 Jul 2023
Increased ↑



Sunday
9 Jul 2023
Increased ↑



Monday
10 Jul 2023
Steady →



Tuesday
11 Jul 2023
Steady →

Significant surface water flooding is possible for parts of England and Wales on Saturday. Minor surface water flooding is possible but not expected in parts of the East, South East and South West of England and South Wales on Sunday. The overall flood risk is LOW.

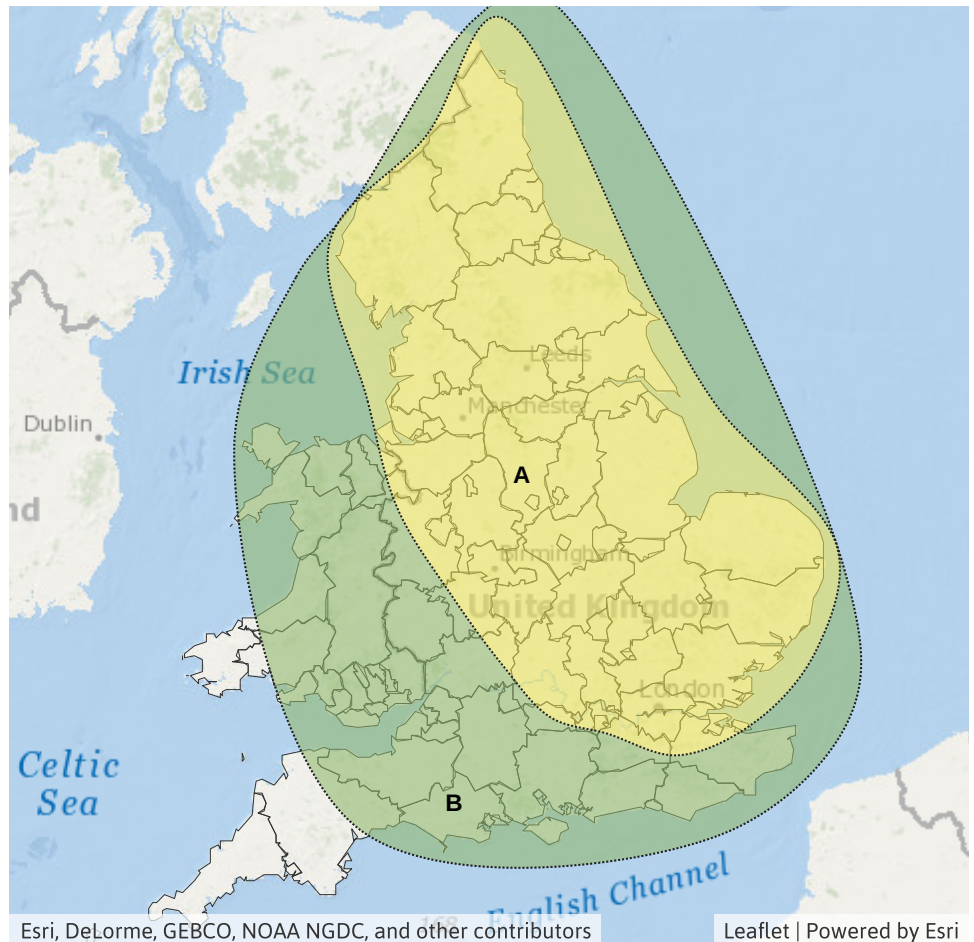
Specific Areas of Concern Map 1 - Saturday 8 July 2023

RISK AREA A
Impact **SIGNIFICANT**
Likelihood **LOW**

Source Surface
Likely duration 1 Day
Heavy showers and thunderstorms.

RISK AREA B
Impact **MINOR**
Likelihood **LOW**

Source Surface
Likely duration 1 Day
Isolated heavy showers and thunderstorms.



Assessment of flood risk



Surface water

The surface water flood risk is LOW on Saturday.

Significant isolated surface water flooding impacts are possible in parts of England and Wales on Saturday, with minor impacts also possible more widely. This is due to heavy thundery showers during the daytime and into the early evening. See Specific Areas of Concern Map.

On Sunday, minor surface water flooding impacts are possible but not expected over parts of the East and South East of England, including London, and the South West of England and South Wales.

Impacts could include localised flooding from urban and fast responding smaller watercourses/catchments, drains, channels and flooding from overland flow.



Rivers

The river flood risk is VERY LOW for the next five days.



Coastal/Tidal

The coastal/tidal flood risk is VERY LOW for the next five days.



Groundwater

The groundwater flood risk is VERY LOW for the next five days.

Flood Guidance Statement

10:30hrs Friday 07 July 2023

Flood risk matrix



Summary of potential impacts

MINIMAL

Isolated and minor flooding of low-lying land and roads
Isolated spray/wave on coastal promenades
Little or no disruption to travel, but wet road surfaces

MINOR

Localised flooding of land and roads
Flooding affecting individual properties
Disruption to travel and key sites in flood plans

SIGNIFICANT

Flooding affecting parts of communities
Possible danger to life and damage to buildings/structures
Disruption to travel and key sites in flood plans

SEVERE

Danger to life, severe disruption to travel
Widespread flooding affecting whole communities
Widespread disruption or loss of infrastructure
Large scale evacuation of properties possible

Next statement due **10:30hrs Saturday 08 July 2023 (all times are local)**

Contact details **Flood Forecasting Centre Duty Hydrometeorologist - 0330 135 4400**

More information <https://www.gov.uk/government/organisations/flood-forecasting-centre>