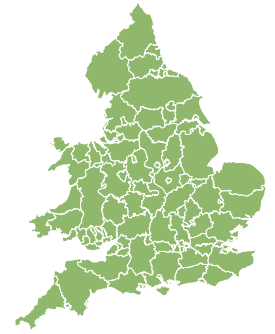
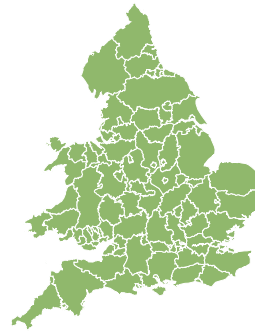
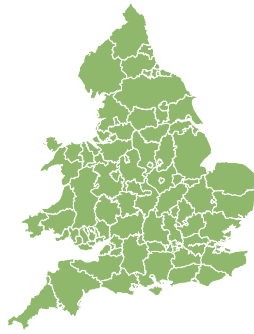
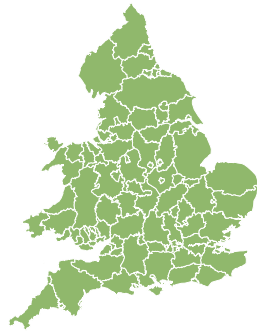
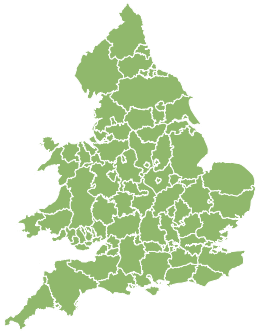


# Flood Guidance Statement

10:30hrs Saturday 01 July 2023



Saturday

1 Jul 2023 10:30-23:59  
Trend since last FGS

Steady



Sunday

2 Jul 2023

Steady



Monday

3 Jul 2023

Steady



Tuesday

4 Jul 2023

Steady



Wednesday

5 Jul 2023

Steady



The overall flood risk for England and Wales is VERY LOW for the next five days.

## Assessment of flood risk



Surface water

The surface water flood risk is VERY LOW for the next five days.



Rivers

The river flood risk is VERY LOW for the next five days.



Coastal/Tidal

The coastal/tidal flood risk is VERY LOW for the next five days.



Groundwater

The groundwater flood risk is VERY LOW for the next five days.

## Flood risk matrix

LIKELIHOOD	IMPACT			
	MINIMAL	MINOR	SIGNIFICANT	SEVERE
HIGH	VERY LOW	LOW	MEDIUM	HIGH
MEDIUM	VERY LOW	LOW	MEDIUM	HIGH
LOW	VERY LOW	LOW	MEDIUM	HIGH
VERY LOW	VERY LOW	LOW	MEDIUM	HIGH

VERY LOW      LOW      MEDIUM      HIGH

**OVERALL FLOOD RISK**

## Summary of potential impacts

### MINIMAL

Isolated and minor flooding of low-lying land and roads  
Isolated spray/wave on coastal promenades  
Little or no disruption to travel, but wet road surfaces

### MINOR

Localised flooding of land and roads  
Flooding affecting individual properties  
Disruption to travel and key sites in flood plans

### SIGNIFICANT

Flooding affecting parts of communities  
Possible danger to life and damage to buildings/structures  
Disruption to travel and key sites in flood plans

### SEVERE

Danger to life, severe disruption to travel  
Widespread flooding affecting whole communities  
Widespread disruption or loss of infrastructure  
Large scale evacuation of properties possible

Next statement due 10:30hrs Sunday 02 July 2023 (all times are local)

Contact details Flood Forecasting Centre Duty Hydrometeorologist - 0330 135 4400

More information <https://www.gov.uk/government/organisations/flood-forecasting-centre>