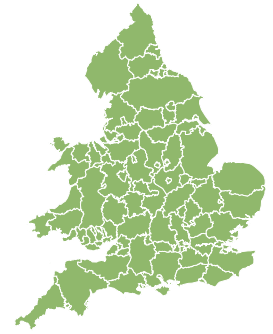
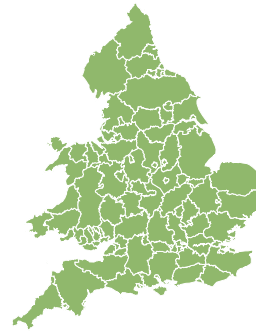
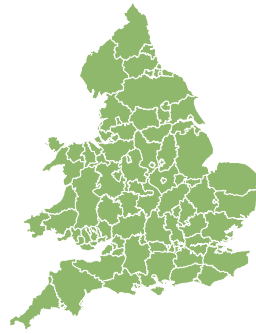
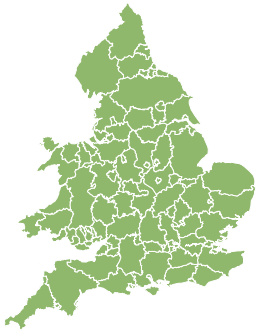


# Flood Guidance Statement

10:30hrs Wednesday 28 June 2023

FLOOD  
FORECASTING  
CENTRE

A working partnership between



Wednesday

28 Jun 2023 10:30-23:59

Trend since last FGS

Increased



Thursday

29 Jun 2023

Steady



Friday

30 Jun 2023

Steady



Saturday

1 Jul 2023

Steady



Sunday

2 Jul 2023

Steady



Minor surface water flooding is possible but not expected in the Midlands and the North of England today (Wednesday), and the South East and East of England on Thursday. The overall flood risk is VERY LOW for the next five days.

## Assessment of flood risk



### Surface water

The surface water flood risk is VERY LOW for the next five days.

Minor surface water flooding impacts are possible but not expected in the Midlands and North of England today (Wednesday), and the South East and East of England on Thursday, due to possible heavy showers or heavy bursts of rain.

Impacts could include localised flooding from urban and fast responding smaller watercourses/catchments, drains, channels and flooding from overland flow.



### Rivers

The river flood risk is VERY LOW for the next five days.



### Coastal/Tidal

The coastal/tidal flood risk is VERY LOW for the next five days.



### Groundwater

The groundwater flood risk is VERY LOW for the next five days.

# Flood Guidance Statement

10:30hrs Wednesday 28 June 2023

## Flood risk matrix



## Summary of potential impacts

### MINIMAL

Isolated and minor flooding of low-lying land and roads  
Isolated spray/wave on coastal promenades  
Little or no disruption to travel, but wet road surfaces

### MINOR

Localised flooding of land and roads  
Flooding affecting individual properties  
Disruption to travel and key sites in flood plans

### SIGNIFICANT

Flooding affecting parts of communities  
Possible danger to life and damage to buildings/structures  
Disruption to travel and key sites in flood plans

### SEVERE

Danger to life, severe disruption to travel  
Widespread flooding affecting whole communities  
Widespread disruption or loss of infrastructure  
Large scale evacuation of properties possible

Next statement due **10:30hrs Thursday 29 June 2023 (all times are local)**

Contact details **Flood Forecasting Centre Duty Hydrometeorologist - 0330 135 4400**

More information <https://www.gov.uk/government/organisations/flood-forecasting-centre>