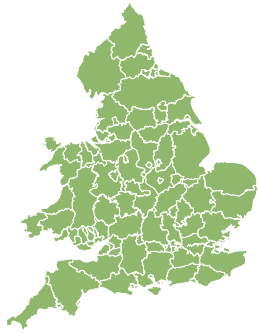


# Flood Guidance Statement

10:30hrs Saturday 24 June 2023

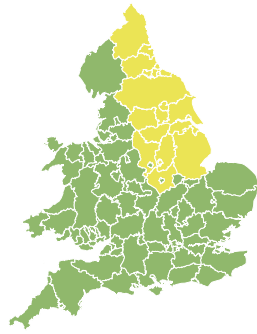


Saturday

24 Jun 2023 10:30-23:59

Trend since last FGS

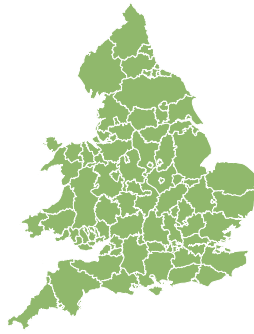
Steady



Sunday

25 Jun 2023

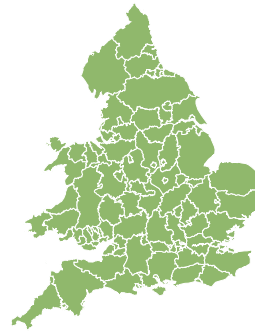
Increased



Monday

26 Jun 2023

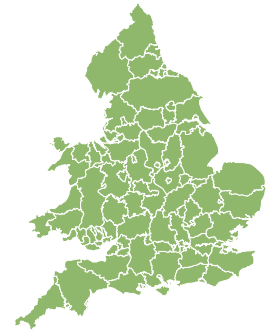
Steady



Tuesday

27 Jun 2023

Steady



Wednesday

28 Jun 2023

Steady



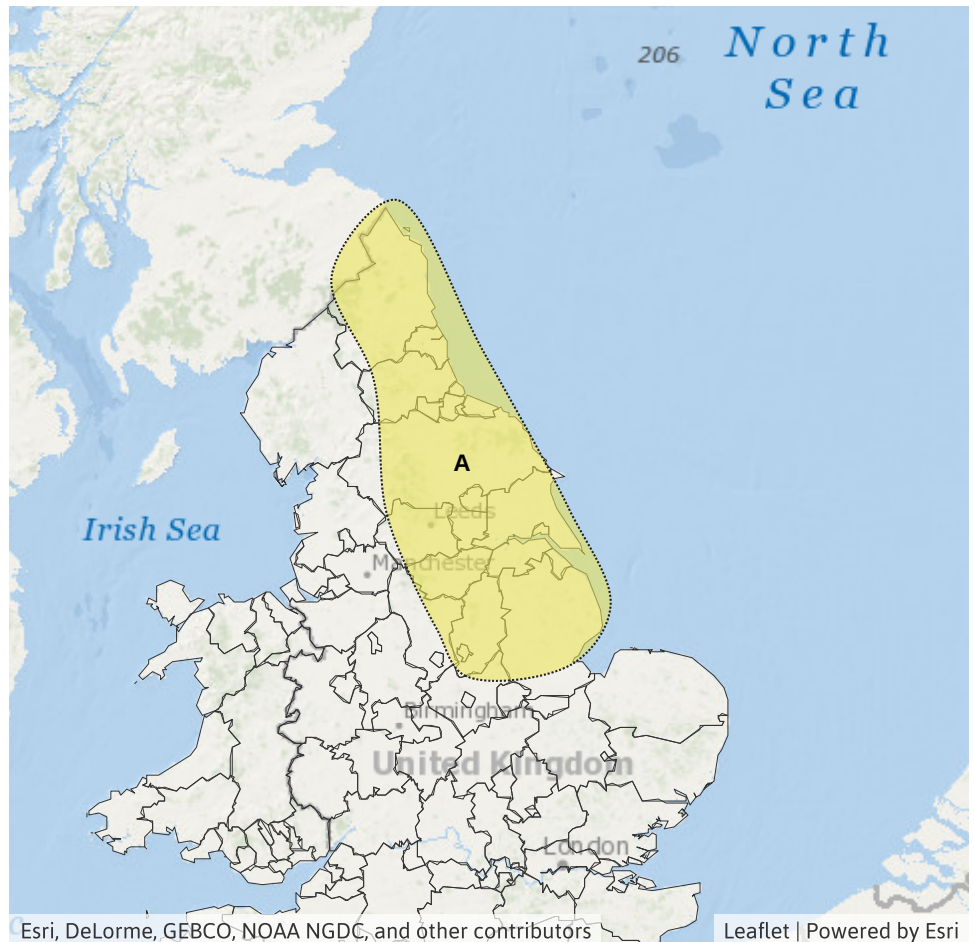
Localised significant surface water flooding is possible but not expected on Sunday in parts of the North of England. The overall flood risk for England and Wales is LOW on Sunday.

## Specific Areas of Concern Map 1 - Sunday 25 June 2023

**RISK AREA A**  
Impact **SIGNIFICANT**  
Likelihood **VERY LOW**

Source Surface  
Likely duration 1 Day

Potential impacts from thunderstorms,  
Sunday afternoon and evening



## Assessment of flood risk



### Surface water

---

The surface water flood risk is LOW in the North of England on Sunday.

Local significant surface water flooding is possible but not expected on Sunday afternoon and evening in parts of the North of England, due to possible heavy rain and showers associated with severe thunderstorms. See Areas of Concern Map.

Impacts could include localised flooding from urban and fast responding smaller watercourses/catchments, drains, channels and flooding from overland flow.



### Rivers

---

The river flood risk is VERY LOW for the next five days.



### Coastal/Tidal

---

The coastal/tidal flood risk is VERY LOW for the next five days.



### Groundwater

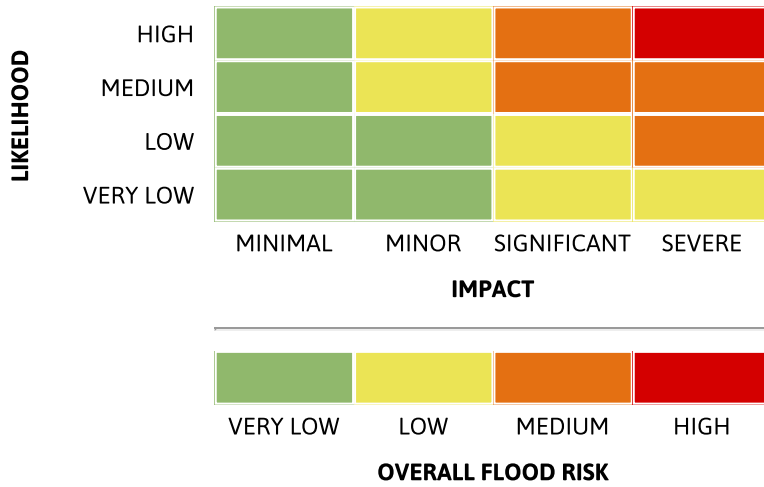
---

The groundwater flood risk is VERY LOW for the next five days.

# Flood Guidance Statement

10:30hrs Saturday 24 June 2023

## Flood risk matrix



## Summary of potential impacts

### MINIMAL

Isolated and minor flooding of low-lying land and roads  
Isolated spray/wave on coastal promenades  
Little or no disruption to travel, but wet road surfaces

### MINOR

Localised flooding of land and roads  
Flooding affecting individual properties  
Disruption to travel and key sites in flood plans

### SIGNIFICANT

Flooding affecting parts of communities  
Possible danger to life and damage to buildings/structures  
Disruption to travel and key sites in flood plans

### SEVERE

Danger to life, severe disruption to travel  
Widespread flooding affecting whole communities  
Widespread disruption or loss of infrastructure  
Large scale evacuation of properties possible

Next statement due **10:30hrs Sunday 25 June 2023 (all times are local)**

Contact details **Flood Forecasting Centre Duty Hydrometeorologist - 0330 135 4400**

More information <https://www.gov.uk/government/organisations/flood-forecasting-centre>