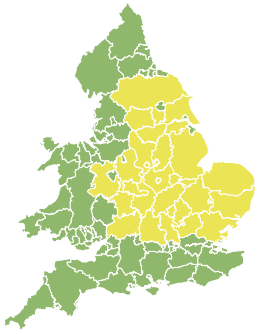


# Flood Guidance Statement

10:30hrs Thursday 22 June 2023



Thursday

22 Jun 2023 10:30-23:59

Trend since last FGS

Increased



Friday

23 Jun 2023

Steady



Saturday

24 Jun 2023

Steady



Sunday

25 Jun 2023

Steady



Monday

26 Jun 2023

Steady



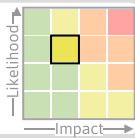
Minor surface water flooding impacts are probable today (Thursday) across parts of England. The overall flood risk is LOW.

## Specific Areas of Concern Map 1 - Thursday 22 June 2023

### RISK AREA A

Impact **MINOR**

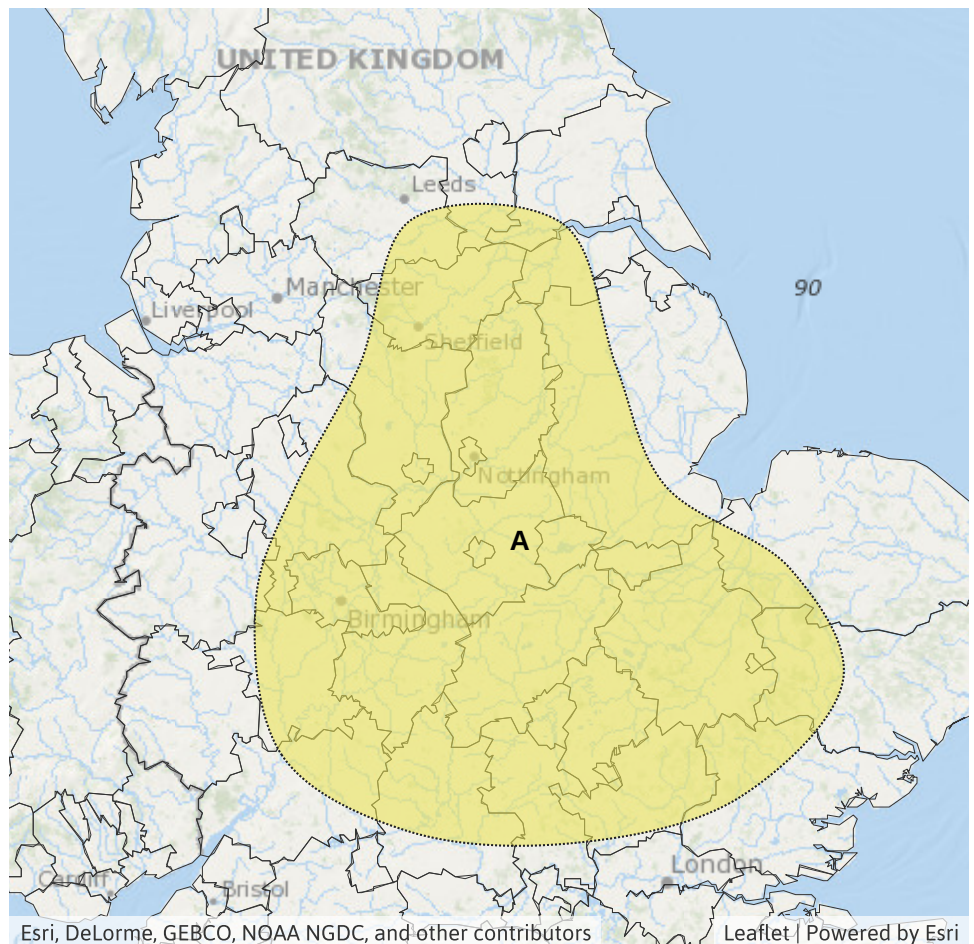
Likelihood **MEDIUM**



Source Surface

Likely duration 1 Day

Impacts from slow moving, heavy showers and isolated thunderstorms.



## Assessment of flood risk



### Surface water

---

The surface water flood risk is LOW for today (Thursday).

Local minor surface water flooding impacts are probable across parts of England today (Thursday) due to slow moving, heavy showers and isolated thunderstorms. See Specific Areas of Concern Map.

Impacts could include localised flooding from urban and fast responding smaller watercourses/catchments, drains, channels and flooding from overland flow.



### Rivers

---

The river flood risk is VERY LOW for the next five days.



### Coastal/Tidal

---

The coastal/tidal flood risk is VERY LOW for the next five days.



### Groundwater

---

The groundwater flood risk is VERY LOW for the next five days.

# Flood Guidance Statement

10:30hrs Thursday 22 June 2023

## Flood risk matrix



## Summary of potential impacts

### MINIMAL

Isolated and minor flooding of low-lying land and roads  
Isolated spray/wave on coastal promenades  
Little or no disruption to travel, but wet road surfaces

### MINOR

Localised flooding of land and roads  
Flooding affecting individual properties  
Disruption to travel and key sites in flood plans

### SIGNIFICANT

Flooding affecting parts of communities  
Possible danger to life and damage to buildings/structures  
Disruption to travel and key sites in flood plans

### SEVERE

Danger to life, severe disruption to travel  
Widespread flooding affecting whole communities  
Widespread disruption or loss of infrastructure  
Large scale evacuation of properties possible

Next statement due **10:30hrs Friday 23 June 2023 (all times are local)**

Contact details **Flood Forecasting Centre Duty Hydrometeorologist - 0330 135 4400**

More information <https://www.gov.uk/government/organisations/flood-forecasting-centre>