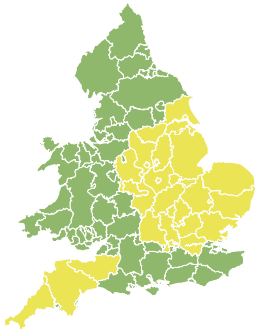


# Flood Guidance Statement

10:30hrs Tuesday 20 June 2023



Tuesday

20 Jun 2023 10:30-23:59

Trend since last FGS

Increased ↑

Wednesday

21 Jun 2023

Increased ↑

Thursday

22 Jun 2023

Increased ↑

Friday

23 Jun 2023

Steady →

Saturday

24 Jun 2023

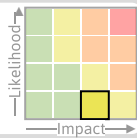
Steady →

Significant surface water flooding impacts are possible but not expected on Tuesday across parts of the South of England and London, the East of England, Midlands and Yorkshire and the Humber. The overall flood risk is LOW.

## Specific Areas of Concern Map 1 - Tuesday 20 June 2023

### RISK AREA A

Impact **SIGNIFICANT**  
Likelihood **VERY LOW**

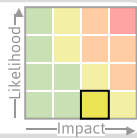


Source Surface  
Likely duration 1 Day

Heavy rain clearing this morning, then heavy thundery showers developing later.

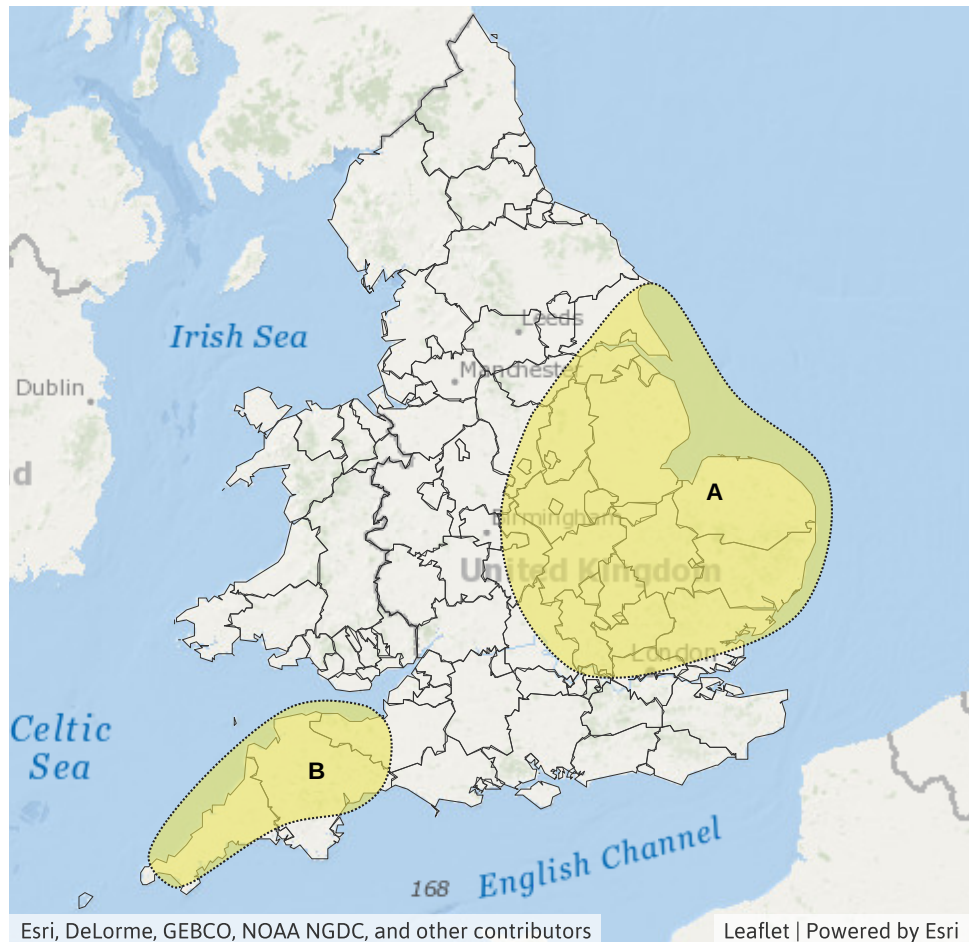
### RISK AREA B

Impact **SIGNIFICANT**  
Likelihood **VERY LOW**



Source Surface  
Likely duration 1 Day

Impacts from heavy showers through this afternoon and evening.



Esri, DeLorme, GEBCO, NOAA NGDC, and other contributors

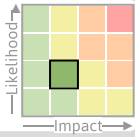
Leaflet | Powered by Esri

# Flood Guidance Statement

10:30hrs Tuesday 20 June 2023

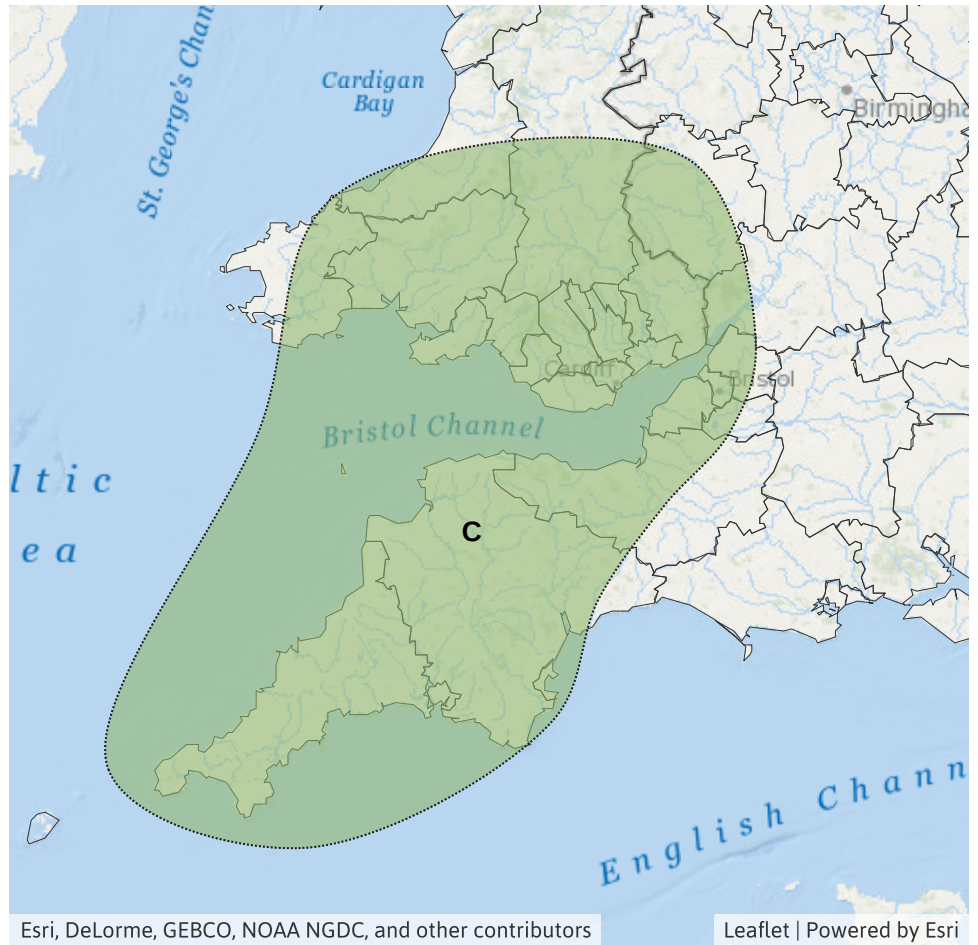
## Specific Areas of Concern Map 2 - Wednesday 21 June 2023

**RISK AREA C**  
Impact **MINOR**  
Likelihood **LOW**



Source Surface  
Likely duration 1 Day

Heavy showers developing from late morning and through the afternoon.



## Assessment of flood risk



### Surface water

---

The surface water flood risk is LOW today (Tuesday).

Significant surface water flooding impacts are possible but not expected today across parts of England, due to slow-moving thunderstorms.

Minor surface water flooding impacts are possible on Wednesday across parts of South West England, due to further thunderstorms.

See Specific Areas of Concern Maps.

Local minor surface water flooding impacts are also possible but not expected across parts of England on Thursday.

Impacts could include localised flooding from urban and fast responding smaller watercourses/catchments, drains, channels and flooding from overland flow.



### Rivers

---

The river flood risk is VERY LOW for the next five days.



### Coastal/Tidal

---

The coastal/tidal flood risk is VERY LOW for the next five days.



### Groundwater

---

The groundwater flood risk is VERY LOW for the next five days.

# Flood Guidance Statement

10:30hrs Tuesday 20 June 2023

## Flood risk matrix



## Summary of potential impacts

### MINIMAL

Isolated and minor flooding of low-lying land and roads  
Isolated spray/wave on coastal promenades  
Little or no disruption to travel, but wet road surfaces

### MINOR

Localised flooding of land and roads  
Flooding affecting individual properties  
Disruption to travel and key sites in flood plans

### SIGNIFICANT

Flooding affecting parts of communities  
Possible danger to life and damage to buildings/structures  
Disruption to travel and key sites in flood plans

### SEVERE

Danger to life, severe disruption to travel  
Widespread flooding affecting whole communities  
Widespread disruption or loss of infrastructure  
Large scale evacuation of properties possible

Next statement due **10:30hrs Wednesday 21 June 2023 (all times are local)**

Contact details **Flood Forecasting Centre Duty Hydrometeorologist - 0330 135 4400**

More information <https://www.gov.uk/government/organisations/flood-forecasting-centre>