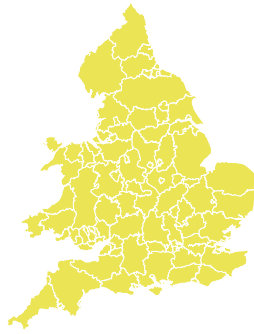
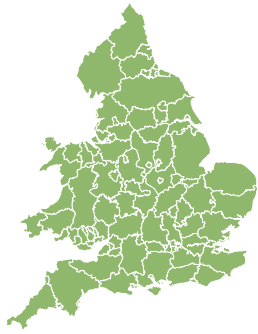


Flood Guidance Statement

10:30hrs Friday 16 June 2023



Friday

16 Jun 2023 10:30-23:59
Trend since last FGS

Steady →

Saturday

17 Jun 2023

Steady →

Sunday

18 Jun 2023

Increased ↑

Monday

19 Jun 2023

Steady →

Tuesday

20 Jun 2023

Steady →

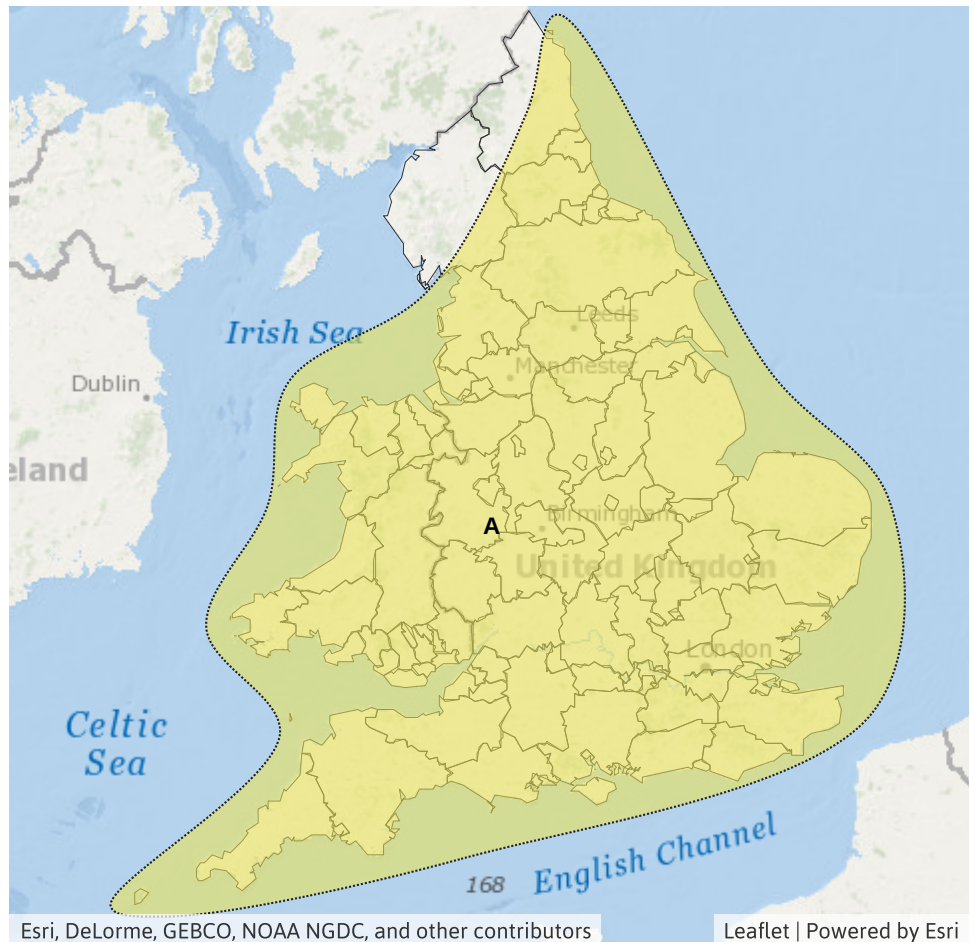
Significant surface water flooding impacts are possible but not expected on Sunday. The overall flood risk for England and Wales is LOW.

Specific Areas of Concern Map 1 - Sunday 18 June 2023

RISK AREA A
Impact **SIGNIFICANT**
Likelihood **VERY LOW**

Source Surface
Likely duration 1 Day

Surface water flooding Sunday afternoon to Sunday night from thunderstorms.



Assessment of flood risk



Surface water

The surface water flood risk is LOW on Sunday.

Significant localised surface water flooding impacts are possible but not expected on Sunday from slow-moving heavy showers or thunderstorms. See Specific Area of Concern Map.

Impacts could include localised flooding from urban and fast responding smaller watercourses/catchments, drains, channels and flooding from overland flow.



Rivers

The river flood risk is VERY LOW for the next five days.



Coastal/Tidal

The coastal/tidal flood risk is VERY LOW for the next five days.



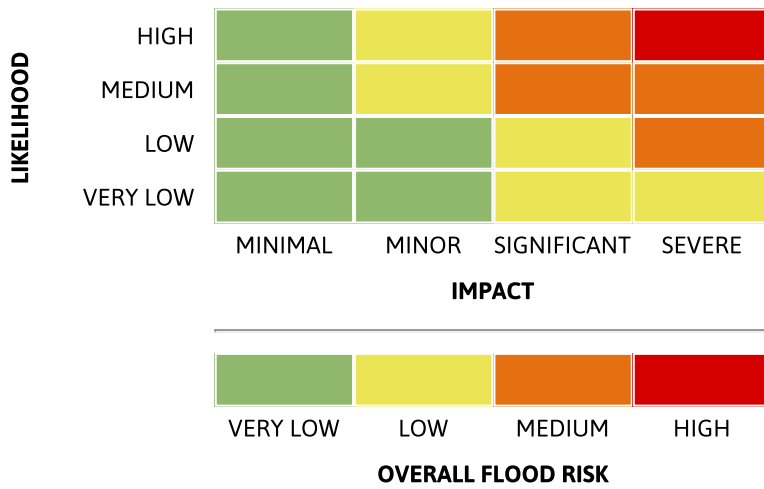
Groundwater

The groundwater flood risk is VERY LOW for the next five days.

Flood Guidance Statement

10:30hrs Friday 16 June 2023

Flood risk matrix



Summary of potential impacts

MINIMAL

Isolated and minor flooding of low-lying land and roads
Isolated spray/wave on coastal promenades
Little or no disruption to travel, but wet road surfaces

MINOR

Localised flooding of land and roads
Flooding affecting individual properties
Disruption to travel and key sites in flood plans

SIGNIFICANT

Flooding affecting parts of communities
Possible danger to life and damage to buildings/structures
Disruption to travel and key sites in flood plans

SEVERE

Danger to life, severe disruption to travel
Widespread flooding affecting whole communities
Widespread disruption or loss of infrastructure
Large scale evacuation of properties possible

Next statement due **10:30hrs Saturday 17 June 2023 (all times are local)**

Contact details **Flood Forecasting Centre Duty Hydrometeorologist - 0330 135 4400**

More information <https://www.gov.uk/government/organisations/flood-forecasting-centre>