

# Flood Guidance Statement

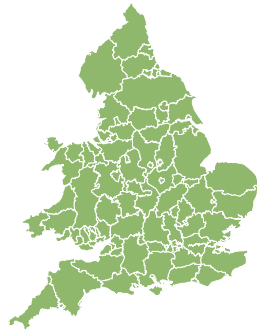
10:30hrs Tuesday 13 June 2023



Tuesday

13 Jun 2023 10:30-23:59  
Trend since last FGS

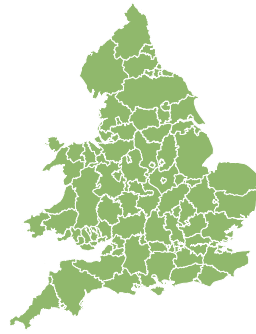
Steady



Wednesday

14 Jun 2023

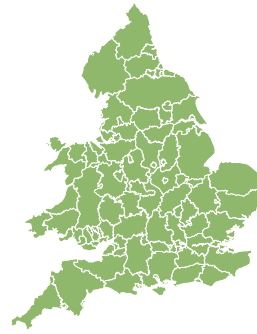
Steady



Thursday

15 Jun 2023

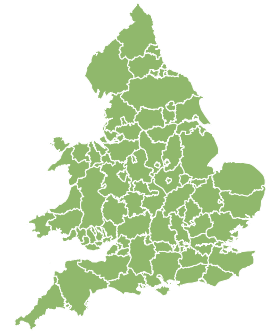
Steady



Friday

16 Jun 2023

Steady



Saturday

17 Jun 2023

Steady



The overall flood risk for England and Wales is VERY LOW for the next five days.

## Assessment of flood risk



Surface water

The surface water flood risk is VERY LOW for the next five days.



Rivers

The river flood risk is VERY LOW for the next five days.



Coastal/Tidal

The coastal/tidal flood risk is VERY LOW for the next five days.



Groundwater

The groundwater flood risk is VERY LOW for the next five days.

## Flood risk matrix

LIKELIHOOD	IMPACT	VERY LOW	LOW	MEDIUM	HIGH
		MINIMAL	MINOR	SIGNIFICANT	SEVERE
HIGH		Green	Yellow	Orange	Red
MEDIUM		Green	Yellow	Orange	Red
LOW		Green	Green	Yellow	Orange
VERY LOW		Green	Green	Yellow	Yellow

## Summary of potential impacts

### MINIMAL

Isolated and minor flooding of low-lying land and roads  
Isolated spray/wave on coastal promenades  
Little or no disruption to travel, but wet road surfaces

### MINOR

Localised flooding of land and roads  
Flooding affecting individual properties  
Disruption to travel and key sites in flood plans

### SIGNIFICANT

Flooding affecting parts of communities  
Possible danger to life and damage to buildings/structures  
Disruption to travel and key sites in flood plans

### SEVERE

Danger to life, severe disruption to travel  
Widespread flooding affecting whole communities  
Widespread disruption or loss of infrastructure  
Large scale evacuation of properties possible

Next statement due 10:30hrs Wednesday 14 June 2023 (all times are local)

Contact details Flood Forecasting Centre Duty Hydrometeorologist - 0330 135 4400

More information <https://www.gov.uk/government/organisations/flood-forecasting-centre>