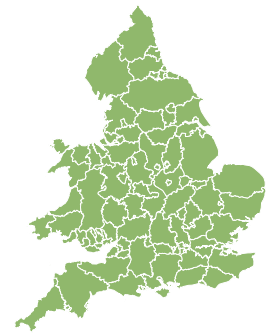
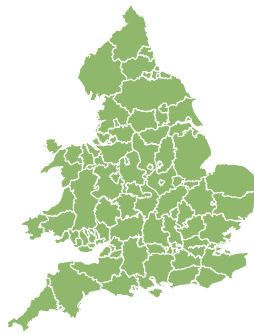
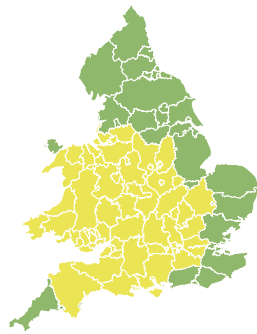
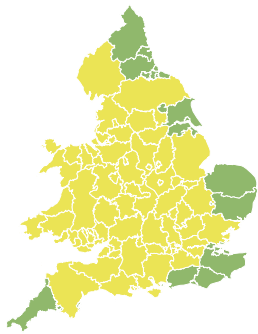


Flood Guidance Statement

10:30hrs Sunday 11 June 2023



Sunday

11 Jun 2023 10:30-23:59

Trend since last FGS

Increased ↑

Monday

12 Jun 2023

Increased ↑

Tuesday

13 Jun 2023

Steady →

Wednesday

14 Jun 2023

Steady →

Thursday

15 Jun 2023

Steady →

Significant surface water flooding impacts are possible on Sunday and Monday. The overall flood risk is LOW.

Specific Areas of Concern Map 1 - Sunday 11 June 2023

RISK AREA A
Impact **SIGNIFICANT**
Likelihood **LOW**

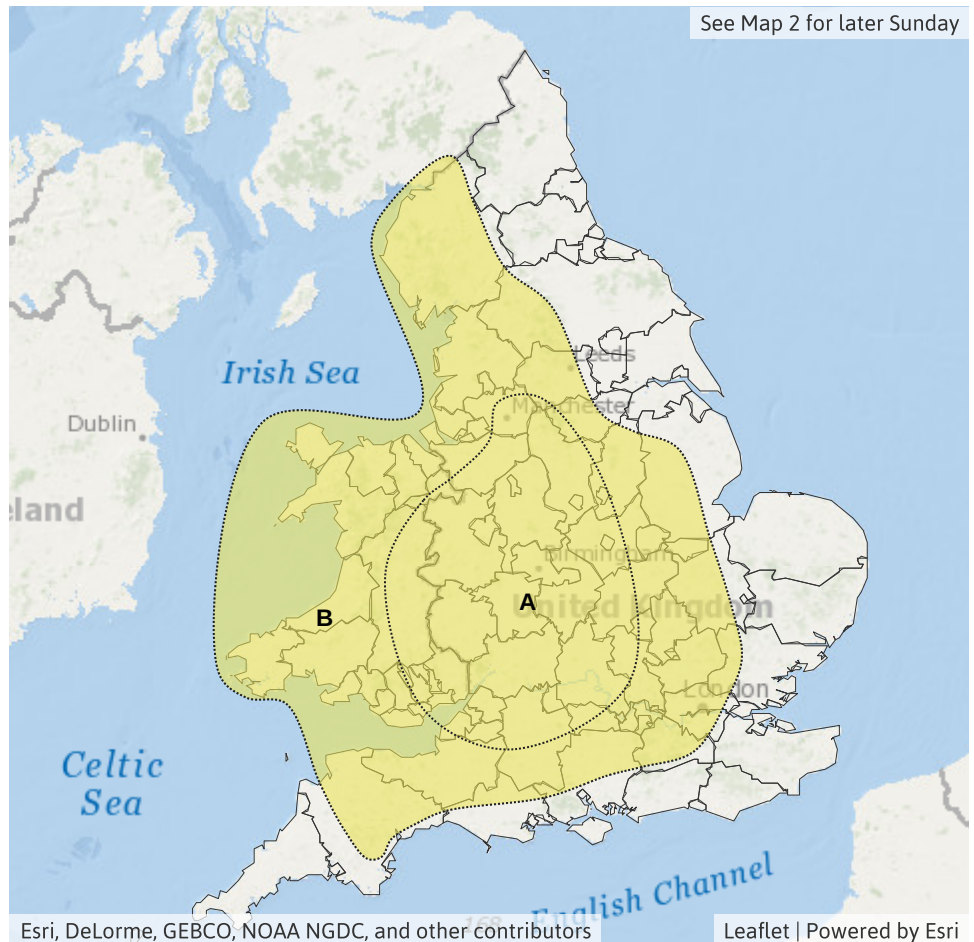
Source Surface
Likely duration 1 Day

Isolated heavy showers and thunderstorms this afternoon and evening

RISK AREA B
Impact **SIGNIFICANT**
Likelihood **VERY LOW**

Source Surface
Likely duration 1 Day

Isolated heavy showers at times

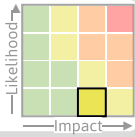


Flood Guidance Statement

10:30hrs Sunday 11 June 2023

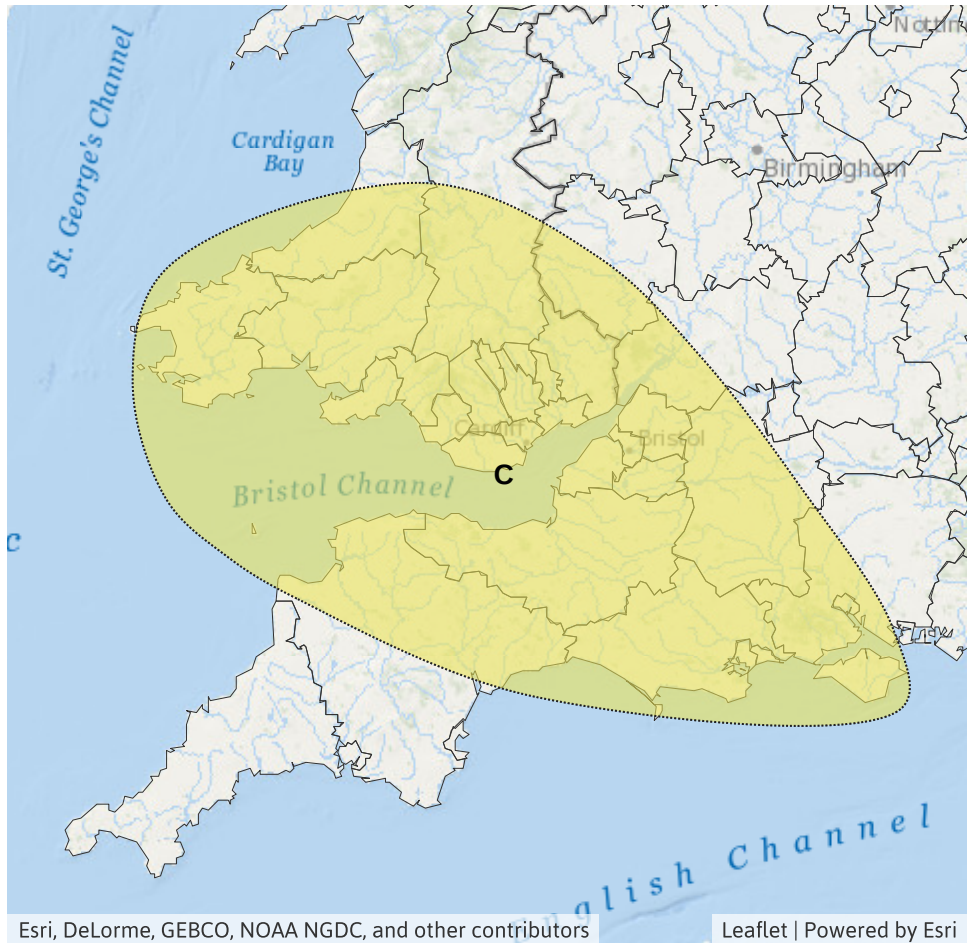
Specific Areas of Concern Map 2 - Late Sunday 11 to Monday 12 morning

RISK AREA C
Impact **SIGNIFICANT**
Likelihood **VERY LOW**



Source Surface
Likely duration 2 Days

Possible heavy rain overnight may bring isolated impacts

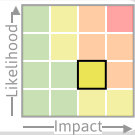


Esri, DeLorme, GEBCO, NOAA NGDC, and other contributors

Leaflet | Powered by Esri

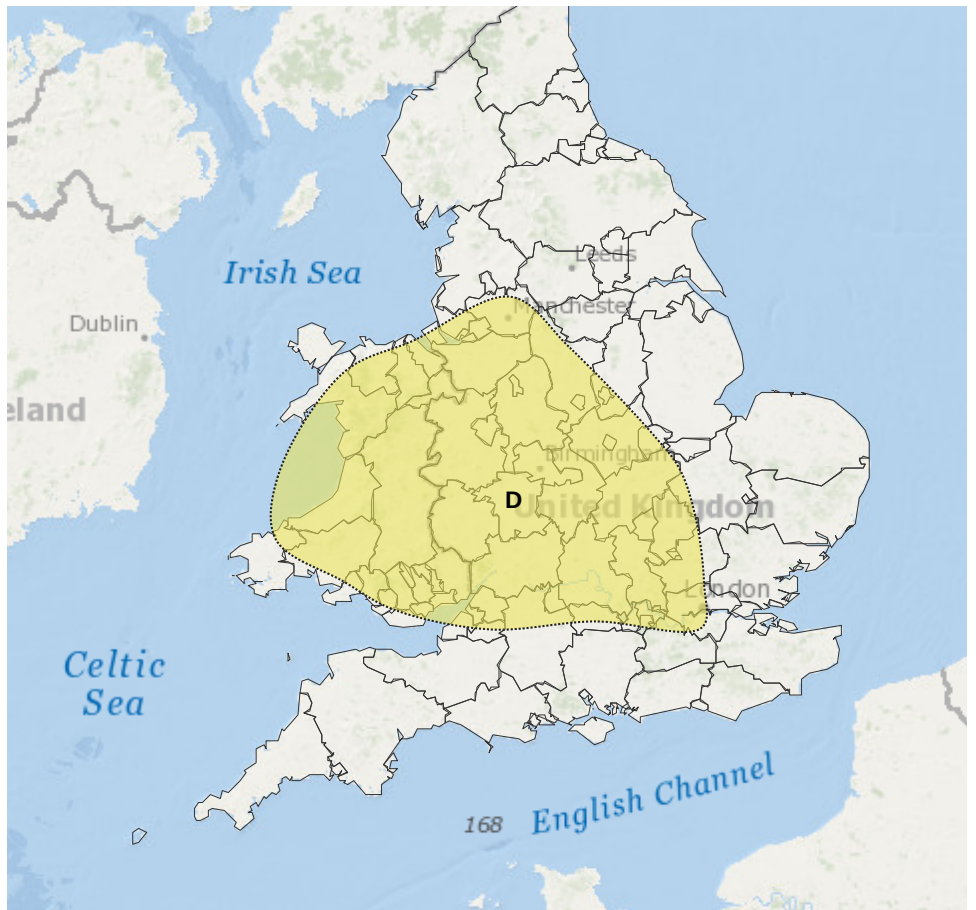
Specific Areas of Concern Map 3 - Monday 12 June

RISK AREA D
Impact **SIGNIFICANT**
Likelihood **LOW**



Source Surface
Likely duration 1 Day

Isolated thunderstorms developing in the afternoon and evening.



Esri, DeLorme, GEBCO, NOAA NGDC, and other contributors

Leaflet | Powered by Esri

Assessment of flood risk



Surface water

The surface water flood risk is LOW on Sunday and Monday.

Significant surface water flooding is possible at times on Sunday and Monday, due to isolated heavy showers and thunderstorms. Refer to Specific Areas of Concern Maps for more details.

Impacts could include localised flooding from urban and fast responding smaller watercourses/catchments, drains, channels and flooding from overland flow.



Rivers

The river flood risk is VERY LOW for the next five days.



Coastal/Tidal

The coastal/tidal flood risk is VERY LOW for the next five days.



Groundwater

The groundwater flood risk is VERY LOW for the next five days.

Flood Guidance Statement

10:30hrs Sunday 11 June 2023

Flood risk matrix



Summary of potential impacts

MINIMAL

Isolated and minor flooding of low-lying land and roads
Isolated spray/wave on coastal promenades
Little or no disruption to travel, but wet road surfaces

MINOR

Localised flooding of land and roads
Flooding affecting individual properties
Disruption to travel and key sites in flood plans

SIGNIFICANT

Flooding affecting parts of communities
Possible danger to life and damage to buildings/structures
Disruption to travel and key sites in flood plans

SEVERE

Danger to life, severe disruption to travel
Widespread flooding affecting whole communities
Widespread disruption or loss of infrastructure
Large scale evacuation of properties possible

Next statement due **10:30hrs Monday 12 June 2023 (all times are local)**

Contact details **Flood Forecasting Centre Duty Hydrometeorologist - 0330 135 4400**

More information <https://www.gov.uk/government/organisations/flood-forecasting-centre>