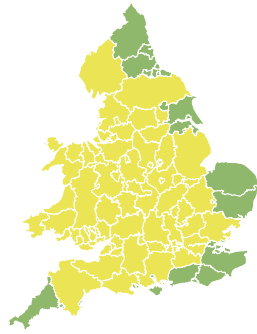
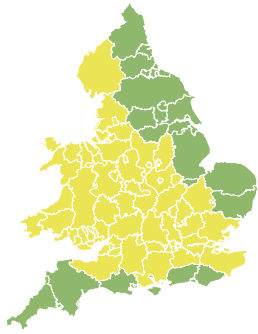


Flood Guidance Statement

10:30hrs Saturday 10 June 2023



Saturday

10 Jun 2023 10:30-23:59
Trend since last FGS

Increased ↑

Sunday

11 Jun 2023

Steady →

Monday

12 Jun 2023

Steady →

Tuesday

13 Jun 2023

Steady →

Wednesday

14 Jun 2023

Steady →

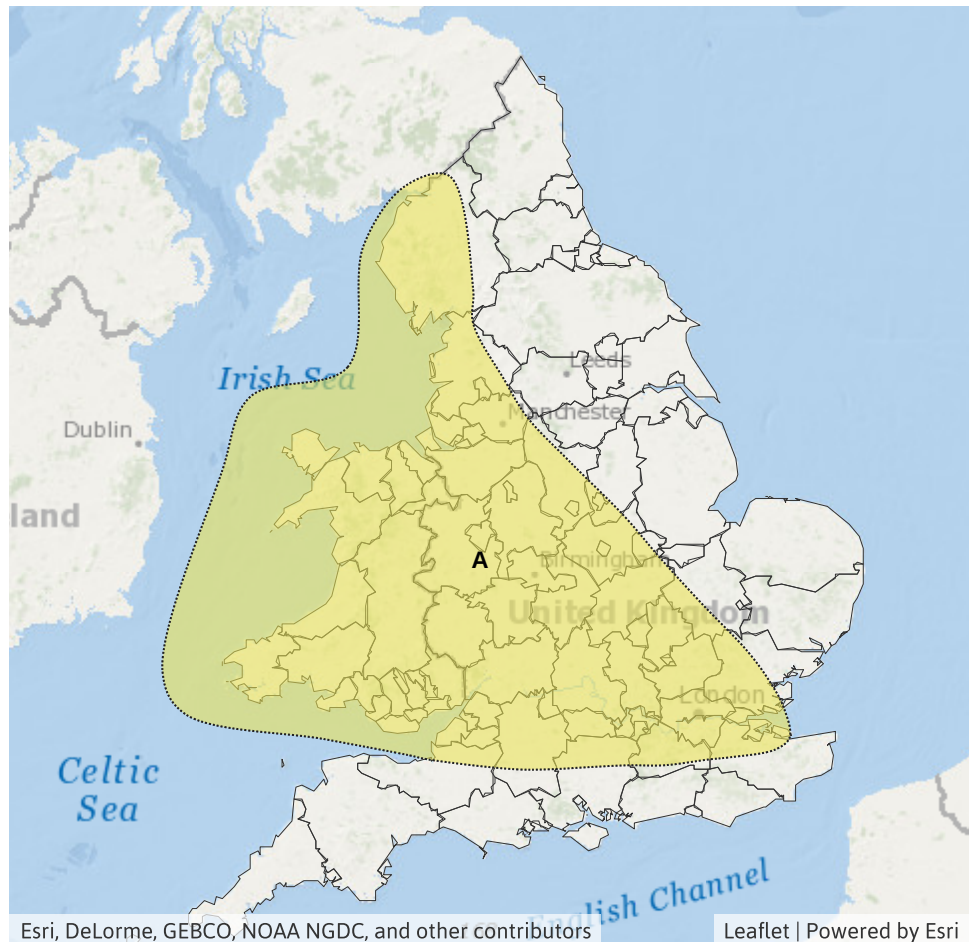
Significant surface water flooding is possible but not expected on Saturday and Sunday. The overall flood risk is LOW.

Specific Areas of Concern Map 1 - Saturday 10 June 2023

RISK AREA A
Impact **SIGNIFICANT**
Likelihood **VERY LOW**

Source Surface
Likely duration 1 Day

Localised surface water flooding in the afternoon and evening.



Flood Guidance Statement

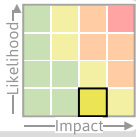
10:30hrs Saturday 10 June 2023

Specific Areas of Concern Map 2 - Sunday 11 June 2023

RISK AREA B

Impact **SIGNIFICANT**

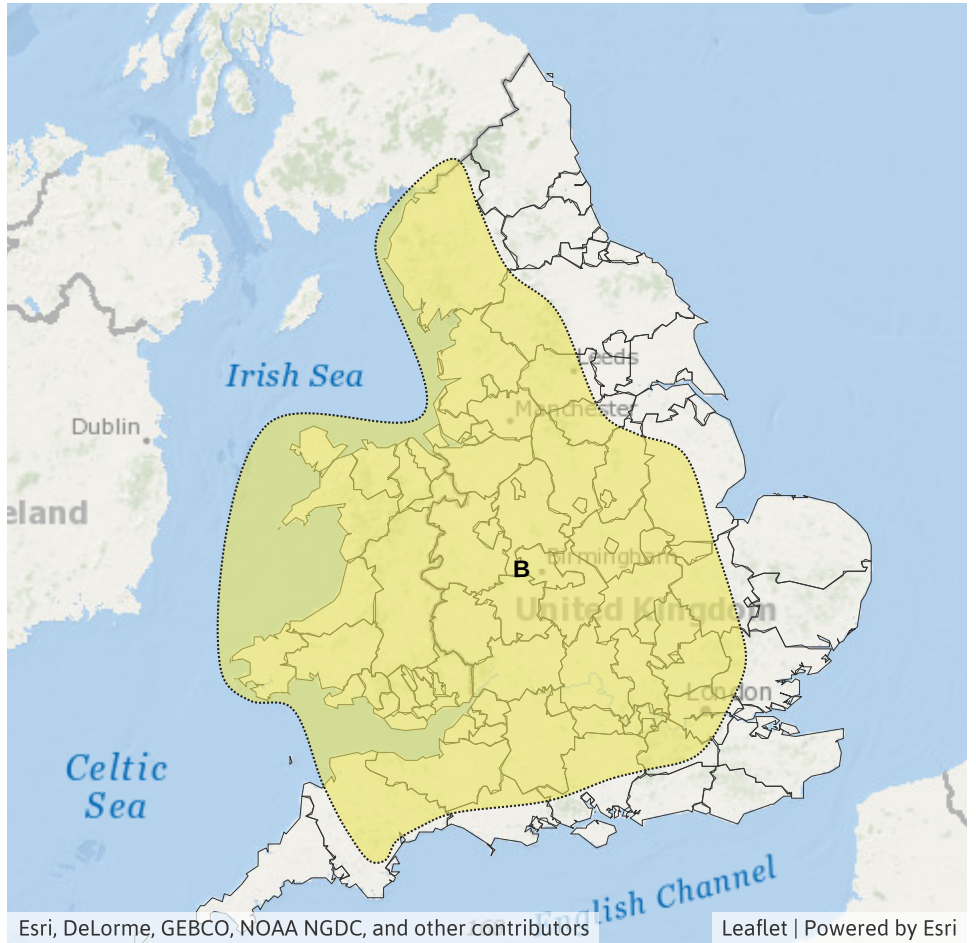
Likelihood **VERY LOW**



Source Surface

Likely duration 1 Day

Further thunderstorms through Sunday, with the heaviest thunderstorms in the afternoon.



Assessment of flood risk



Surface water

The surface water flood risk is LOW on Saturday and Sunday.

Significant localised surface water flooding is possible but not expected on Saturday and Sunday, due to isolated heavy showers and thunderstorms. Refer to Specific Areas of Concern Maps.

Heavy thunderstorms may continue into Monday.

Impacts could include localised flooding from urban and fast responding smaller watercourses/catchments, drains, channels and flooding from overland flow.



Rivers

The river flood risk is VERY LOW for the next five days.



Coastal/Tidal

The coastal/tidal flood risk is VERY LOW for the next five days.



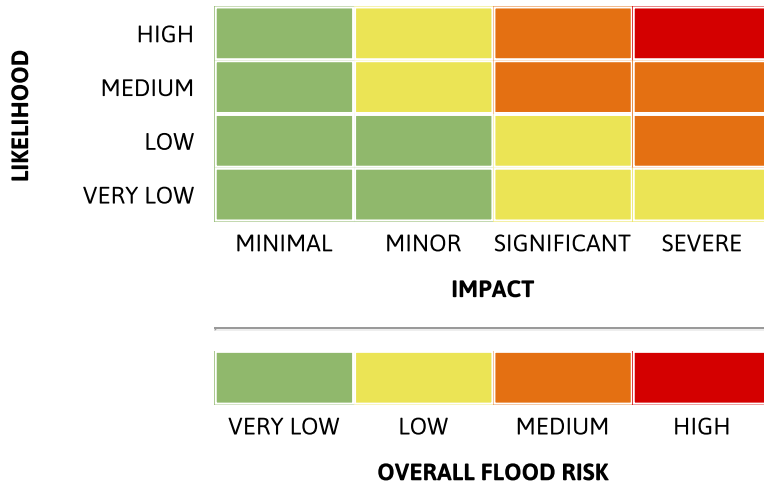
Groundwater

The groundwater flood risk is VERY LOW for the next five days.

Flood Guidance Statement

10:30hrs Saturday 10 June 2023

Flood risk matrix



Summary of potential impacts

MINIMAL

Isolated and minor flooding of low-lying land and roads
Isolated spray/wave on coastal promenades
Little or no disruption to travel, but wet road surfaces

MINOR

Localised flooding of land and roads
Flooding affecting individual properties
Disruption to travel and key sites in flood plans

SIGNIFICANT

Flooding affecting parts of communities
Possible danger to life and damage to buildings/structures
Disruption to travel and key sites in flood plans

SEVERE

Danger to life, severe disruption to travel
Widespread flooding affecting whole communities
Widespread disruption or loss of infrastructure
Large scale evacuation of properties possible

Next statement due **10:30hrs Sunday 11 June 2023 (all times are local)**

Contact details **Flood Forecasting Centre Duty Hydrometeorologist - 0330 135 4400**

More information <https://www.gov.uk/government/organisations/flood-forecasting-centre>