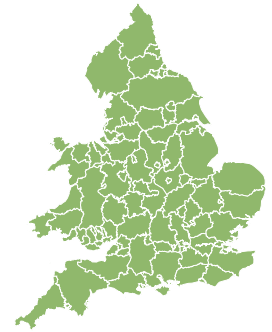
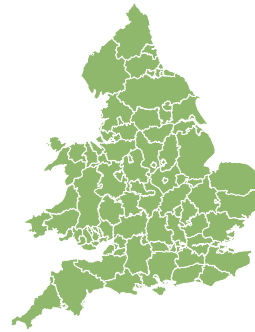
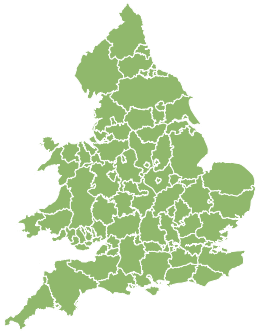


Flood Guidance Statement

10:30hrs Wednesday 10 May 2023



Wednesday

10 May 2023 10:30-23:59
Trend since last FGS

Increased ↑

Thursday

11 May 2023

Increased ↑

Friday

12 May 2023

Steady →

Saturday

13 May 2023

Steady →

Sunday

14 May 2023

Steady →

Localised minor surface water flooding impacts are possible but not expected across parts of England today (Wednesday) and tomorrow (Thursday). The overall flood risk is **VERY LOW**.

Assessment of flood risk



Surface water

The surface water flood risk is **VERY LOW** for the next five days.

Localised minor surface water flooding impacts are possible but not expected across parts of the North East, Yorkshire and the Humber, East Midlands and the East of England today (Wednesday) and tomorrow, with impacts also possible tomorrow across parts of South West England and the West Midlands.

Impacts could include localised flooding from urban and fast responding smaller watercourses/catchments, drains, channels and flooding from overland flow.



Rivers

The river flood risk is **VERY LOW** for the next five days.



Coastal/Tidal

The coastal/tidal flood risk is **VERY LOW** for the next five days.



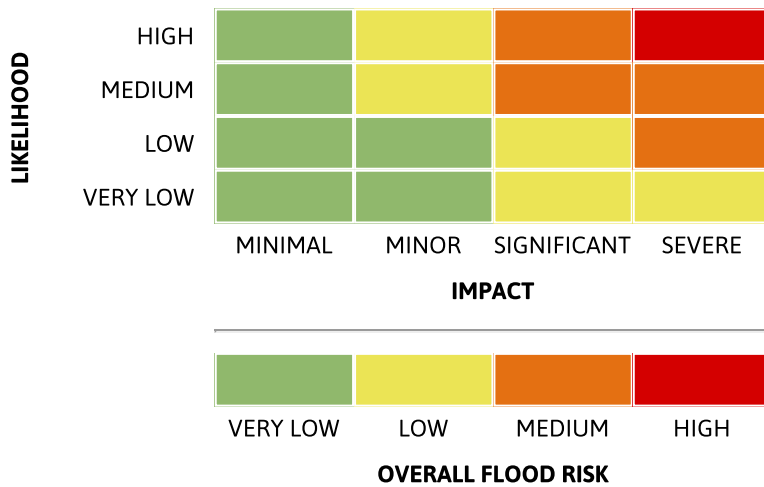
Groundwater

The groundwater flood risk is **VERY LOW** for the next five days.

Flood Guidance Statement

10:30hrs Wednesday 10 May 2023

Flood risk matrix



Summary of potential impacts

MINIMAL

Isolated and minor flooding of low-lying land and roads
Isolated spray/wave on coastal promenades
Little or no disruption to travel, but wet road surfaces

MINOR

Localised flooding of land and roads
Flooding affecting individual properties
Disruption to travel and key sites in flood plans

SIGNIFICANT

Flooding affecting parts of communities
Possible danger to life and damage to buildings/structures
Disruption to travel and key sites in flood plans

SEVERE

Danger to life, severe disruption to travel
Widespread flooding affecting whole communities
Widespread disruption or loss of infrastructure
Large scale evacuation of properties possible

Next statement due **10:30hrs Thursday 11 May 2023 (all times are local)**

Contact details **Flood Forecasting Centre Duty Hydrometeorologist - 0330 135 4400**

More information <https://www.gov.uk/government/organisations/flood-forecasting-centre>