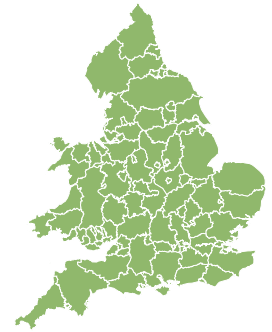
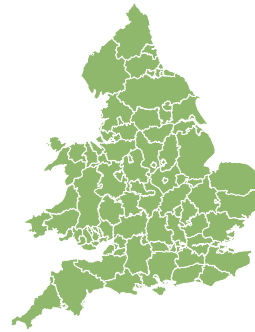
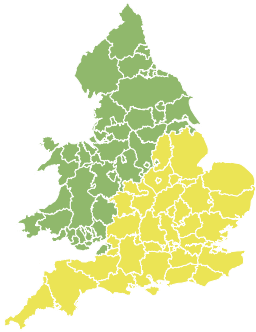


Flood Guidance Statement

10:30hrs Tuesday 09 May 2023



Tuesday

9 May 2023 10:30-23:59

Trend since last FGS

Increased



Wednesday

10 May 2023

Steady



Thursday

11 May 2023

Steady



Friday

12 May 2023

Steady



Saturday

13 May 2023

Steady



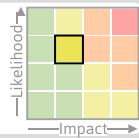
Localised minor surface water flooding impacts are probable across parts of the Midlands, the East, and the South of England and London today (Tuesday). The overall flood risk is LOW today.

Specific Areas of Concern Map 1: Tuesday 9 May 2023

RISK AREA A

Impact **MINOR**

Likelihood **MEDIUM**



Source Surface

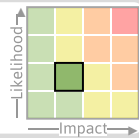
Likely duration 1 Day

Localised surface water flooding impacts due to heavy showers and thunderstorms.

RISK AREA B

Impact **MINOR**

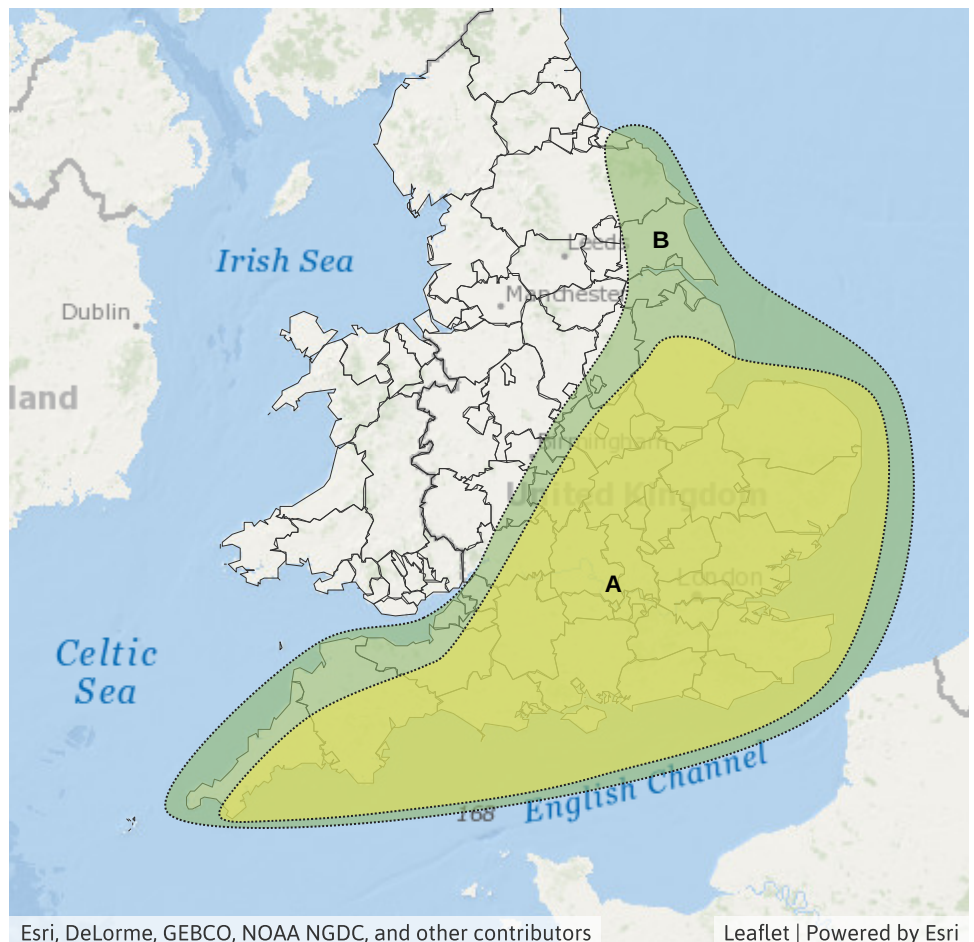
Likelihood **LOW**



Source Surface

Likely duration 1 Day

Localised surface water flooding impacts due to heavy showers and thunderstorms.



Esri, DeLorme, GEBCO, NOAA NGDC, and other contributors

Leaflet | Powered by Esri

Assessment of flood risk



Surface water

The surface water flood risk is LOW today (Tuesday).

Localised minor surface water flooding impacts are probable across parts of the Midlands, the East, and the South of England and London today (Tuesday), and are possible more widely across England. See Specific Areas of Concern Map.

Impacts could include localised flooding from urban and fast responding smaller watercourses/catchments, drains, channels and flooding from overland flow.



Rivers

The river flood risk is VERY LOW for the next five days.



Coastal/Tidal

The coastal/tidal flood risk is VERY LOW for the next five days.



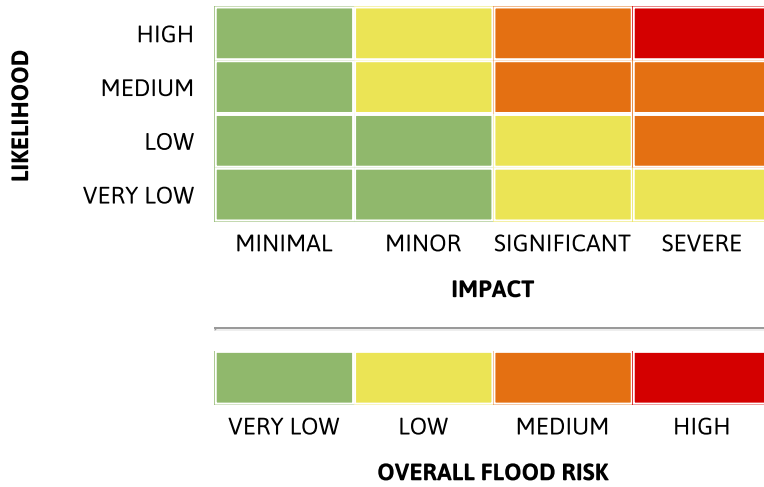
Groundwater

The groundwater flood risk is VERY LOW for the next five days.

Flood Guidance Statement

10:30hrs Tuesday 09 May 2023

Flood risk matrix



Summary of potential impacts

MINIMAL

Isolated and minor flooding of low-lying land and roads
Isolated spray/wave on coastal promenades
Little or no disruption to travel, but wet road surfaces

MINOR

Localised flooding of land and roads
Flooding affecting individual properties
Disruption to travel and key sites in flood plans

SIGNIFICANT

Flooding affecting parts of communities
Possible danger to life and damage to buildings/structures
Disruption to travel and key sites in flood plans

SEVERE

Danger to life, severe disruption to travel
Widespread flooding affecting whole communities
Widespread disruption or loss of infrastructure
Large scale evacuation of properties possible

Next statement due **10:30hrs Wednesday 10 May 2023 (all times are local)**

Contact details **Flood Forecasting Centre Duty Hydrometeorologist - 0330 135 4400**

More information <https://www.gov.uk/government/organisations/flood-forecasting-centre>