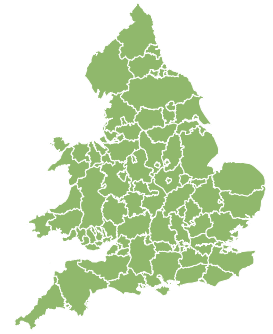
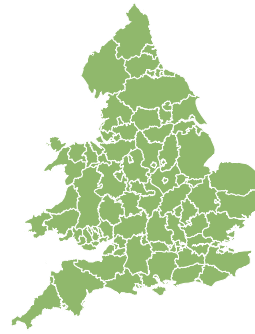


Flood Guidance Statement

10:30hrs Saturday 29 April 2023



Saturday

29 Apr 2023 10:30-23:59

Trend since last FGS

Increased



Sunday

30 Apr 2023

Increased



Monday

1 May 2023

Steady



Tuesday

2 May 2023

Steady



Wednesday

3 May 2023

Steady



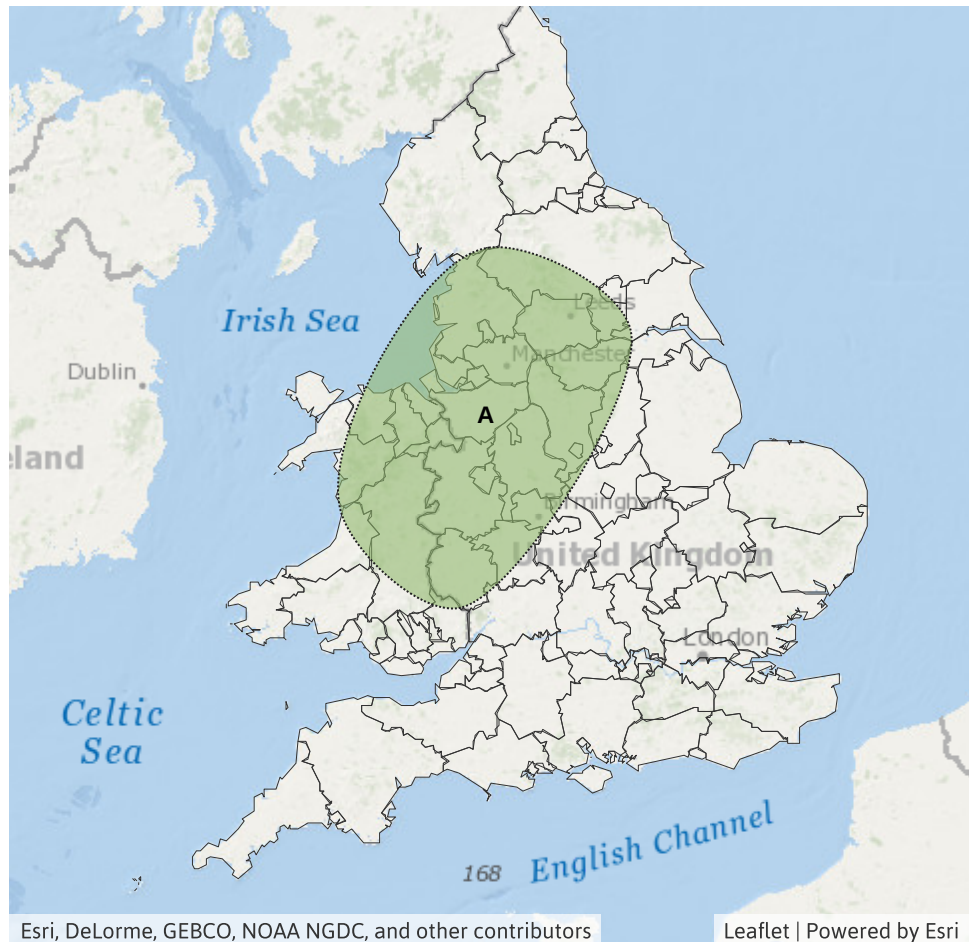
Minor inland flooding impacts are possible across parts of England and Wales on Saturday and Sunday. The overall flood risk for England and Wales for the next five days is VERY LOW.

Specific Areas of Concern Map 1: Saturday 29 April 2023

RISK AREA A
Impact **MINOR**
Likelihood **LOW**

Source Surface
Likely duration 1 Day

Surface water impacts from slow moving heavy showers.



Flood Guidance Statement

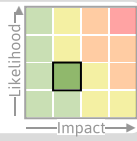
10:30hrs Saturday 29 April 2023

Specific Areas of Concern Map 2: Sunday 30 April 2023

RISK AREA **B**

Impact **MINOR**

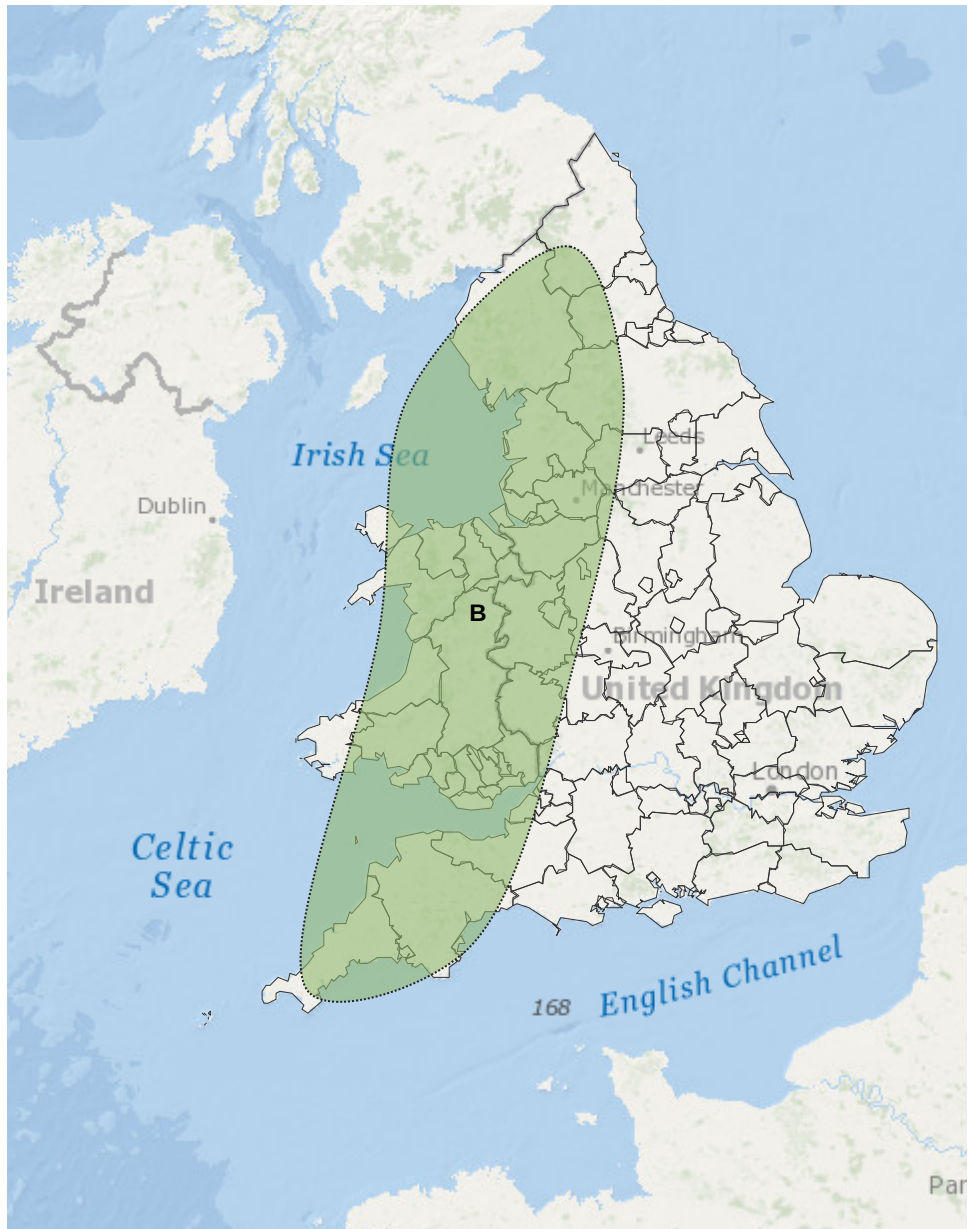
Likelihood **LOW**



Source Surface

Likely duration 1 Day

Surface water impacts from slow moving, heavy showers



Esri, DeLorme, GEBCO, NOAA NGDC, and other contributors

Leaflet | Powered by Esri

Assessment of flood risk



Surface water

The surface water flood risk is VERY LOW for the next five days.

Minor surface water flooding impacts are possible across parts of England and Wales on Saturday and Sunday due to the potential for slow moving, heavy showers. See Specific Areas of Concern Maps 1 and 2.

Impacts could include localised flooding from urban and fast responding smaller watercourses/catchments, drains, channels and flooding from overland flow.



Rivers

The river flood risk is VERY LOW for the next five days.



Coastal/Tidal

The coastal/tidal flood risk is VERY LOW for the next five days.



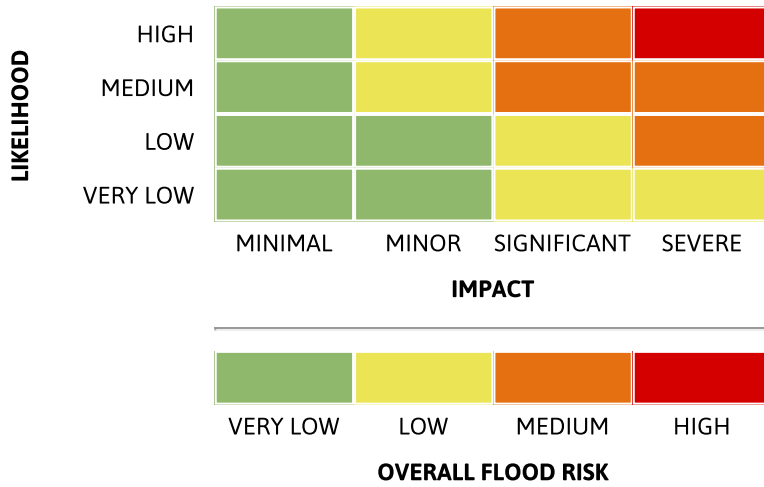
Groundwater

The groundwater flood risk is VERY LOW for the next five days.

Flood Guidance Statement

10:30hrs Saturday 29 April 2023

Flood risk matrix



Summary of potential impacts

MINIMAL

Isolated and minor flooding of low-lying land and roads
Isolated spray/wave on coastal promenades
Little or no disruption to travel, but wet road surfaces

MINOR

Localised flooding of land and roads
Flooding affecting individual properties
Disruption to travel and key sites in flood plans

SIGNIFICANT

Flooding affecting parts of communities
Possible danger to life and damage to buildings/structures
Disruption to travel and key sites in flood plans

SEVERE

Danger to life, severe disruption to travel
Widespread flooding affecting whole communities
Widespread disruption or loss of infrastructure
Large scale evacuation of properties possible

Next statement due **10:30hrs Sunday 30 April 2023 (all times are local)**

Contact details **Flood Forecasting Centre Duty Hydrometeorologist - 0330 135 4400**

More information <https://www.gov.uk/government/organisations/flood-forecasting-centre>