

Flood Guidance Statement

10:30hrs Friday 28 April 2023

FLOOD
FORECASTING
CENTRE

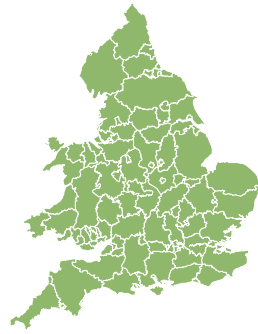
A working partnership between



Friday

28 Apr 2023 10:30-23:59
Trend since last FGS

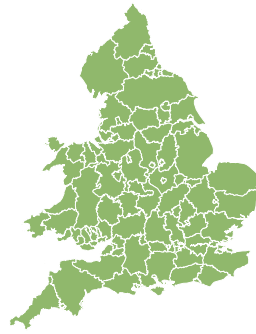
Steady



Saturday

29 Apr 2023

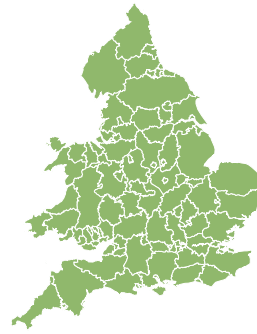
Increased



Sunday

30 Apr 2023

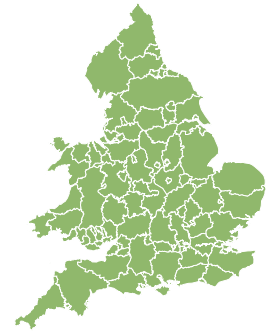
Increased



Monday

1 May 2023

Steady



Tuesday

2 May 2023

Steady



Minor inland flooding impacts are possible but not expected across parts of England and Wales on Saturday and Sunday. The overall flood risk for England and Wales for the next five days is VERY LOW.

Assessment of flood risk



Surface water

The surface water flood risk is VERY LOW for the next five days.

Minor surface water flooding impacts are possible but not expected in places across Wales, the Midlands and parts of the North of England on Saturday, and more widely across England and Wales on Sunday, due to the potential for isolated heavy showers.

Impacts could include localised flooding from urban and fast responding smaller watercourses/catchments, drains, channels and flooding from overland flow.



Rivers

The river flood risk is VERY LOW for the next five days.



Coastal/Tidal

The coastal/tidal flood risk is VERY LOW for the next five days.



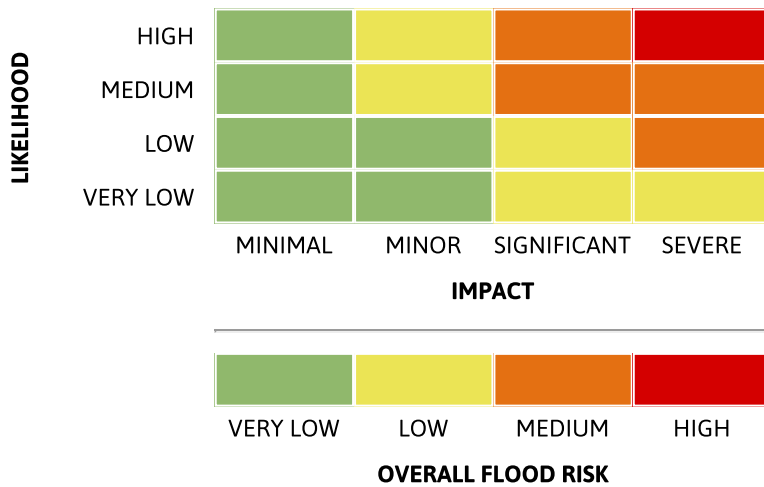
Groundwater

The groundwater flood risk is VERY LOW for the next five days.

Flood Guidance Statement

10:30hrs Friday 28 April 2023

Flood risk matrix



Summary of potential impacts

MINIMAL

Isolated and minor flooding of low-lying land and roads
Isolated spray/wave on coastal promenades
Little or no disruption to travel, but wet road surfaces

MINOR

Localised flooding of land and roads
Flooding affecting individual properties
Disruption to travel and key sites in flood plans

SIGNIFICANT

Flooding affecting parts of communities
Possible danger to life and damage to buildings/structures
Disruption to travel and key sites in flood plans

SEVERE

Danger to life, severe disruption to travel
Widespread flooding affecting whole communities
Widespread disruption or loss of infrastructure
Large scale evacuation of properties possible

Next statement due **10:30hrs Saturday 29 April 2023 (all times are local)**

Contact details **Flood Forecasting Centre Duty Hydrometeorologist - 0330 135 4400**

More information <https://www.gov.uk/government/organisations/flood-forecasting-centre>