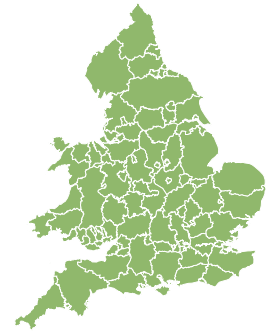
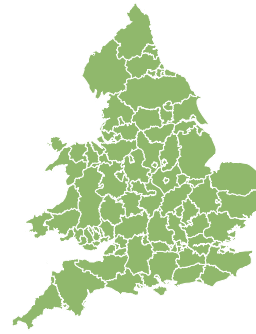
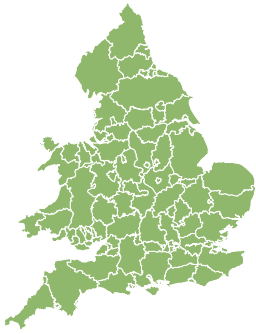


Flood Guidance Statement

10:30hrs Saturday 22 April 2023

FLOOD
FORECASTING
CENTRE

A working partnership between



Saturday

22 Apr 2023 10:30-23:59

Trend since last FGS

Steady



Sunday

23 Apr 2023

Increased



Monday

24 Apr 2023

Steady



Tuesday

25 Apr 2023

Steady



Wednesday

26 Apr 2023

Steady



Minor inland flooding impacts are possible but not expected on Sunday in parts of the East and South East of England, London and the Midlands. The overall flood risk for England and Wales for the next five days is VERY LOW.

Assessment of flood risk



Surface water

The surface water flood risk is VERY LOW for the next five days.

Minor surface water flooding impacts are possible but not expected on Sunday in parts of the East and South East of England, London and the Midlands due to persistent rain, heavy at times.

Impacts could include localised flooding from urban and fast responding smaller watercourses/catchments, drains, channels and flooding from overland flow.



Rivers

The river flood risk is VERY LOW for the next five days.

Minor river flooding impacts are possible but not expected on Sunday in parts of the East and South East of England, London and the Midlands due to persistent rain, heavy at times.



Coastal/Tidal

The coastal/tidal flood risk is VERY LOW for the next five days.



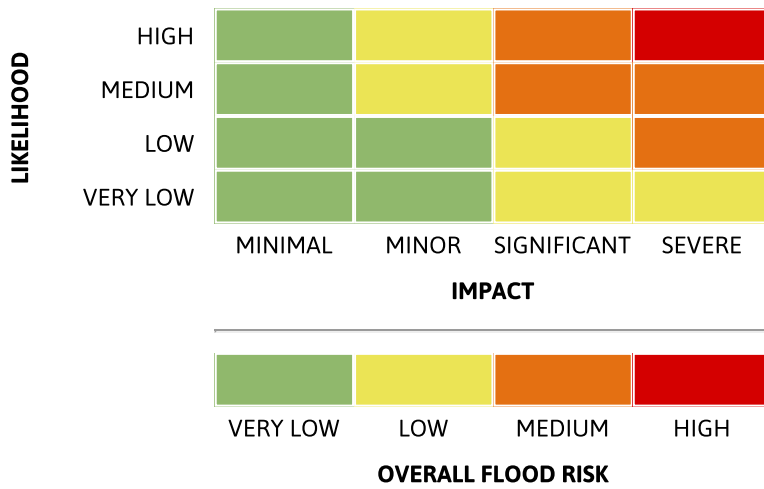
Groundwater

The groundwater flood risk is VERY LOW for the next five days.

Flood Guidance Statement

10:30hrs Saturday 22 April 2023

Flood risk matrix



Summary of potential impacts

MINIMAL

Isolated and minor flooding of low-lying land and roads
Isolated spray/wave on coastal promenades
Little or no disruption to travel, but wet road surfaces

MINOR

Localised flooding of land and roads
Flooding affecting individual properties
Disruption to travel and key sites in flood plans

SIGNIFICANT

Flooding affecting parts of communities
Possible danger to life and damage to buildings/structures
Disruption to travel and key sites in flood plans

SEVERE

Danger to life, severe disruption to travel
Widespread flooding affecting whole communities
Widespread disruption or loss of infrastructure
Large scale evacuation of properties possible

Next statement due **10:30hrs Sunday 23 April 2023 (all times are local)**

Contact details **Flood Forecasting Centre Duty Hydrometeorologist - 0330 135 4400**

More information <https://www.gov.uk/government/organisations/flood-forecasting-centre>