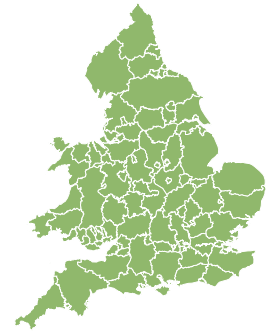
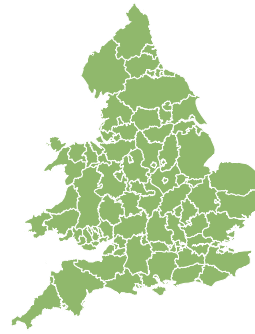
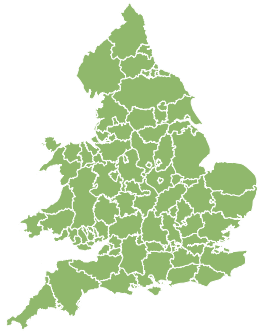


Flood Guidance Statement

10:30hrs Friday 24 March 2023



Friday

24 Mar 2023 10:30-23:59
Trend since last FGS

Steady →

Saturday

25 Mar 2023

Increased ↑

Sunday

26 Mar 2023

Increased ↑

Monday

27 Mar 2023

Steady →

Tuesday

28 Mar 2023

Steady →

Minor coastal flooding impacts are possible for parts of the coasts of North and West Wales, and North West England today (Friday). The overall flood risk is VERY LOW.

Specific Areas of Concern Map 1: Friday 24 March 2023

RISK AREA A
Impact **MINOR**
Likelihood **LOW**

Source Coastal/Tidal
Likely duration 1 Day

High tides, storm surge and large waves at times.



Assessment of flood risk

Coastal/Tidal

The coastal/tidal flood risk is VERY LOW for the next five days.

Minor coastal flooding impacts are possible along parts of the coasts of North and West Wales, and North West England today (Friday). This is due to the potential for storm surge and large waves to coincide with high tides. Refer to Specific Areas of Concern Map.

Minor coastal flooding impacts are also possible but not expected along parts of the Somerset and North Somerset coast on Saturday morning. This is due to the potential for large waves to coincide with high tides.

Surface water

The surface water flood risk is VERY LOW for the next five days.

Minor surface water flooding impacts are possible but not expected across parts of the South West of England late on Saturday evening and into early Sunday morning, in response to heavy rainfall.

Impacts could include localised flooding from urban and fast responding smaller watercourses/catchments, drains, channels and flooding from overland flow.

Rivers

The river flood risk is VERY LOW for the next five days.

Groundwater

The groundwater flood risk is VERY LOW for the next five days.

Flood Guidance Statement

10:30hrs Friday 24 March 2023

Flood risk matrix



Summary of potential impacts

MINIMAL

Isolated and minor flooding of low-lying land and roads
Isolated spray/wave on coastal promenades
Little or no disruption to travel, but wet road surfaces

MINOR

Localised flooding of land and roads
Flooding affecting individual properties
Disruption to travel and key sites in flood plans

SIGNIFICANT

Flooding affecting parts of communities
Possible danger to life and damage to buildings/structures
Disruption to travel and key sites in flood plans

SEVERE

Danger to life, severe disruption to travel
Widespread flooding affecting whole communities
Widespread disruption or loss of infrastructure
Large scale evacuation of properties possible

Next statement due **10:30hrs Saturday 25 March 2023 (all times are local)**

Contact details **Flood Forecasting Centre Duty Hydrometeorologist - 0330 135 4400**

More information <https://www.gov.uk/government/organisations/flood-forecasting-centre>