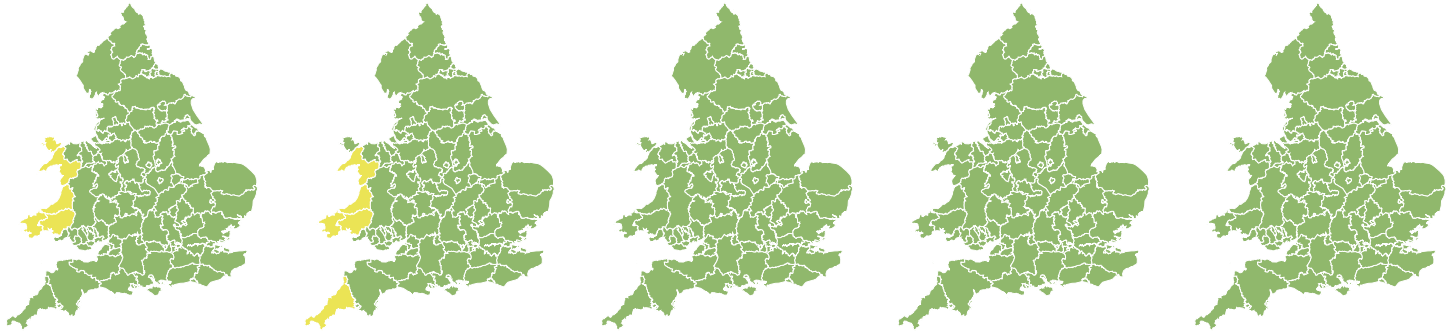


Flood Guidance Statement

10:30hrs Thursday 23 March 2023



Thursday

23 Mar 2023 10:30-23:59
Trend since last FGS

Steady



Friday

24 Mar 2023

Steady



Saturday

25 Mar 2023

Steady



Sunday

26 Mar 2023

Steady



Monday

27 Mar 2023

Steady



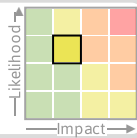
Minor coastal flooding impacts are probable for parts of the west and south coasts of Wales today (Thursday) and Friday morning and for parts of the Cornwall coast on Friday morning. The overall flood risk is LOW.

Specific Areas of Concern Map 1: Thursday 23 March 2023

RISK AREA A

Impact **MINOR**

Likelihood **MEDIUM**



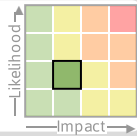
Source Coastal/Tidal
Likely duration 1 Day

Further impacts near the high tides through today

RISK AREA B

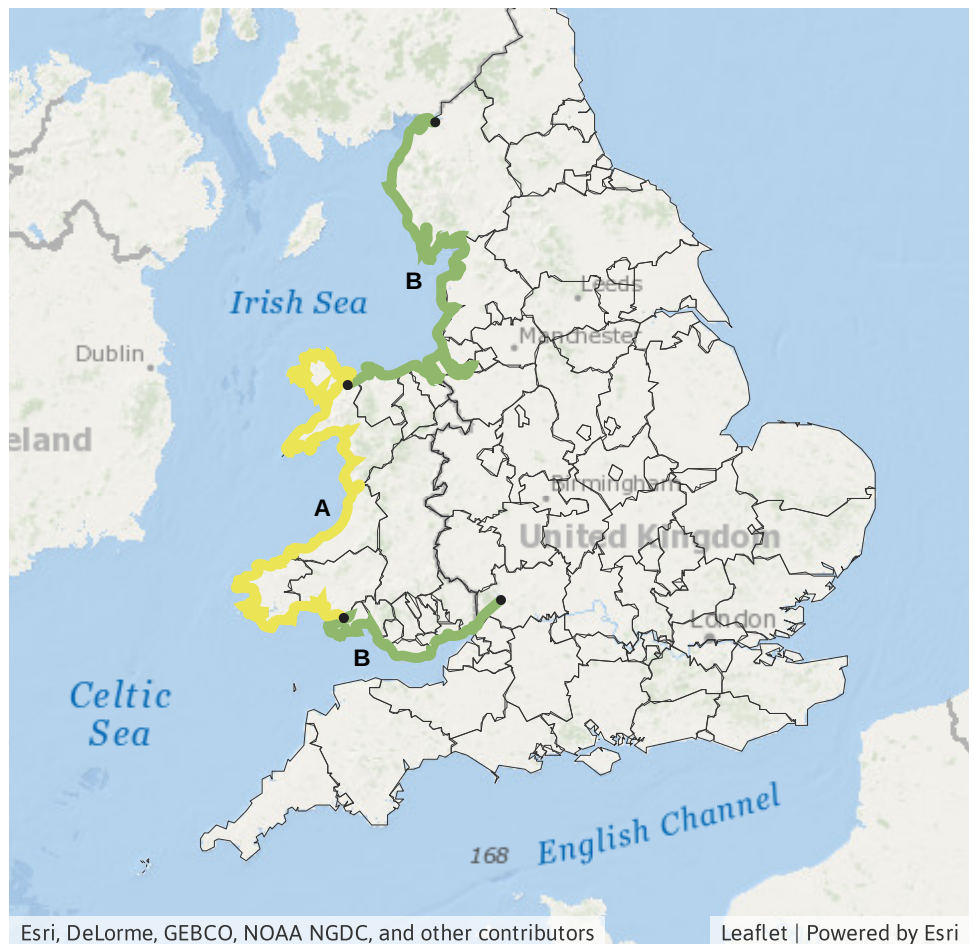
Impact **MINOR**

Likelihood **LOW**



Source Coastal/Tidal
Likely duration 1 Day

Further impacts near the high tides through today



Esri, DeLorme, GEBCO, NOAA NGDC, and other contributors

Leaflet | Powered by Esri

Flood Guidance Statement

10:30hrs Thursday 23 March 2023

Specific Areas of Concern Map 2: Friday 24 March 2023

RISK AREA C

Impact **MINOR**

Likelihood **MEDIUM**



Source Coastal/Tidal

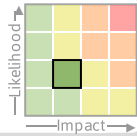
Likely duration 1 Day

High tides, storm surge and large waves at times. Friday morning tide only.

RISK AREA D

Impact **MINOR**

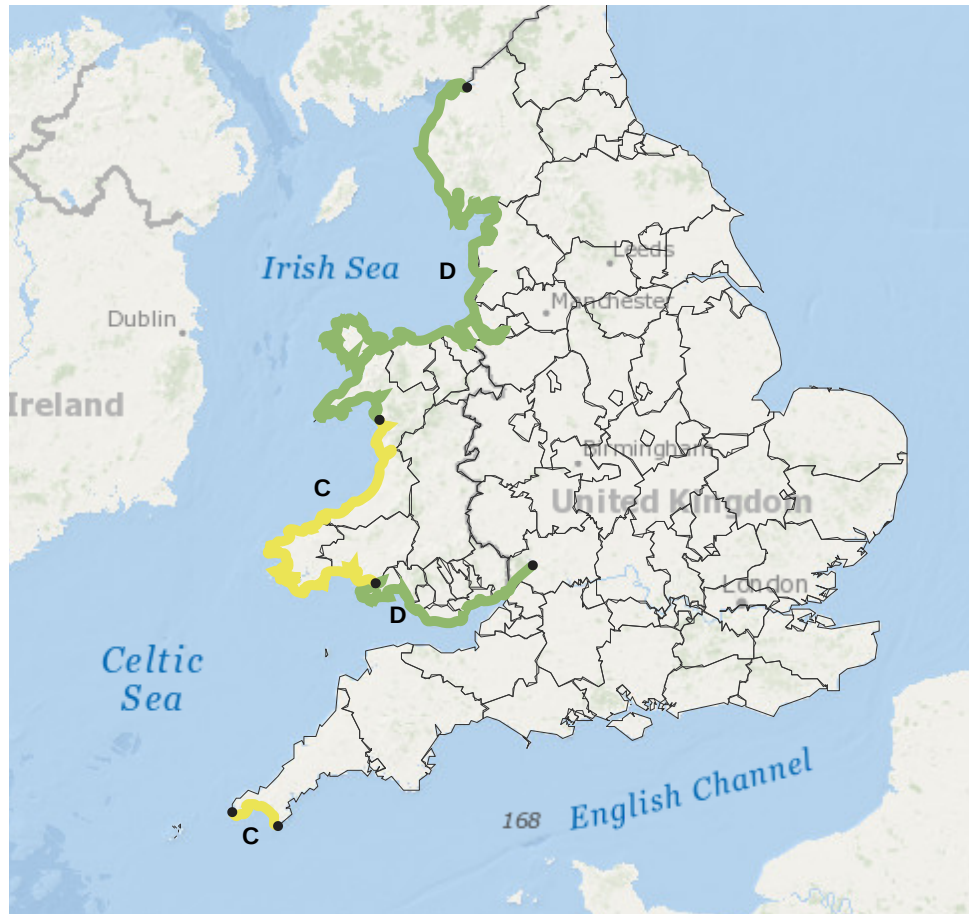
Likelihood **LOW**



Source Coastal/Tidal

Likely duration 1 Day

High tides, storm surge and large waves at times. Friday morning tide only.



Esri, DeLorme, GEBCO, NOAA NGDC, and other contributors

Leaflet | Powered by Esri

Assessment of flood risk

Coastal/Tidal

The coastal flood risk is LOW today (Thursday) and tomorrow (Friday).

Minor coastal flooding impacts are probable for parts of the west and south coasts of Wales today (Thursday) and on Friday morning and for parts of the Cornwall coast on Friday morning only.

Minor coastal flooding impacts are also possible along other parts of the coasts of Wales, North West England and Gloucestershire today and tomorrow.

This is due to the potential for storm surge and large waves to coincide with high tides.

Refer to Specific Areas of Concern Maps.

Rivers

The river flood risk is VERY LOW for the next five days.

Surface water

The surface water flood risk is VERY LOW for the next five days.

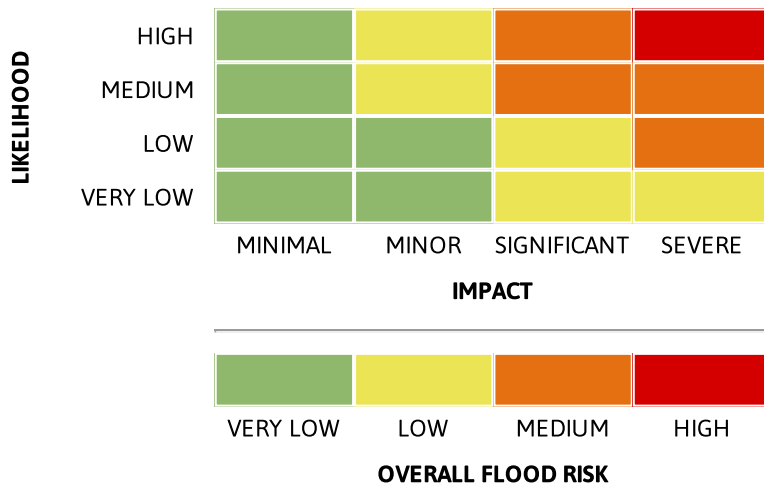
Groundwater

The groundwater flood risk is VERY LOW for the next five days.

Flood Guidance Statement

10:30hrs Thursday 23 March 2023

Flood risk matrix



Summary of potential impacts

MINIMAL

Isolated and minor flooding of low-lying land and roads
Isolated spray/wave on coastal promenades
Little or no disruption to travel, but wet road surfaces

MINOR

Localised flooding of land and roads
Flooding affecting individual properties
Disruption to travel and key sites in flood plans

SIGNIFICANT

Flooding affecting parts of communities
Possible danger to life and damage to buildings/structures
Disruption to travel and key sites in flood plans

SEVERE

Danger to life, severe disruption to travel
Widespread flooding affecting whole communities
Widespread disruption or loss of infrastructure
Large scale evacuation of properties possible

Next statement due **10:30hrs Friday 24 March 2023 (all times are local)**

Contact details **Flood Forecasting Centre Duty Hydrometeorologist - 0330 135 4400**

More information <https://www.gov.uk/government/organisations/flood-forecasting-centre>