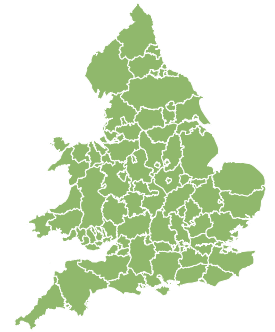
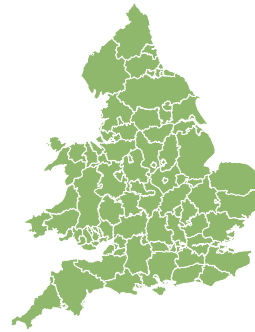
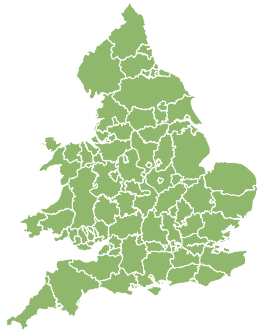


Flood Guidance Statement

10:30hrs Monday 20 March 2023



Monday

20 Mar 2023 10:30-23:59
Trend since last FGS

Steady



Tuesday

21 Mar 2023

Steady



Wednesday

22 Mar 2023

Steady



Thursday

23 Mar 2023

Steady



Friday

24 Mar 2023

Steady



Minor coastal/tidal flooding impacts are possible along the coasts of Wales, North West and South West England from Wednesday to Friday. The overall flood risk is VERY LOW.

Specific Areas of Concern Map 1: Wednesday 22 to Friday 24 March 2023

RISK AREA A

Impact **MINOR**

Likelihood **LOW**



Source Coastal/Tidal
Likely duration 3 Days

High tides, storm surge and large waves at times.



Assessment of flood risk

Coastal/Tidal

The coastal/tidal flood risk is VERY LOW for the next five days.

Minor coastal flooding impacts are possible along the coasts of Wales, North West and South West England from Wednesday to Friday. This is due to the potential for high tides coinciding with a storm surge and large waves.

Refer to Specific Areas of Concern Map.

Rivers

The river flood risk is VERY LOW for the next five days.

Local minor river flooding impacts are possible but not expected in parts of North East England and Yorkshire and the Humber on Wednesday and Thursday due to repeated bands of rain raising river levels.

Surface water

The surface water flood risk is VERY LOW for the next five days.

Groundwater

The groundwater flood risk is VERY LOW for the next five days.

Flood Guidance Statement

10:30hrs Monday 20 March 2023

Flood risk matrix



Summary of potential impacts

MINIMAL

Isolated and minor flooding of low-lying land and roads
Isolated spray/wave on coastal promenades
Little or no disruption to travel, but wet road surfaces

MINOR

Localised flooding of land and roads
Flooding affecting individual properties
Disruption to travel and key sites in flood plans

SIGNIFICANT

Flooding affecting parts of communities
Possible danger to life and damage to buildings/structures
Disruption to travel and key sites in flood plans

SEVERE

Danger to life, severe disruption to travel
Widespread flooding affecting whole communities
Widespread disruption or loss of infrastructure
Large scale evacuation of properties possible

Next statement due **10:30hrs Tuesday 21 March 2023 (all times are local)**

Contact details **Flood Forecasting Centre Duty Hydrometeorologist - 0330 135 4400**

More information <https://www.gov.uk/government/organisations/flood-forecasting-centre>