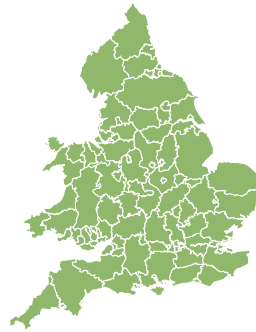


Flood Guidance Statement

10:30hrs Monday 13 March 2023



Monday

13 Mar 2023 10:30-23:59
Trend since last FGS

Increased ↑

Tuesday

14 Mar 2023

Steady →

Wednesday

15 Mar 2023

Increased ↑

Thursday

16 Mar 2023

Increased ↑

Friday

17 Mar 2023

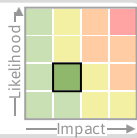
Increased ↑

Minor river and surface water flooding impacts are possible at times through the next five days. The overall flood risk for the next five days is VERY LOW.

Specific Areas of Concern Map 1: Monday 13 March 2023.

RISK AREA A

Impact **MINOR**
Likelihood **LOW**

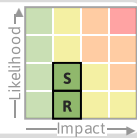


Source River Surface
Likely duration 1 Day

Localised flooding following heavy rain

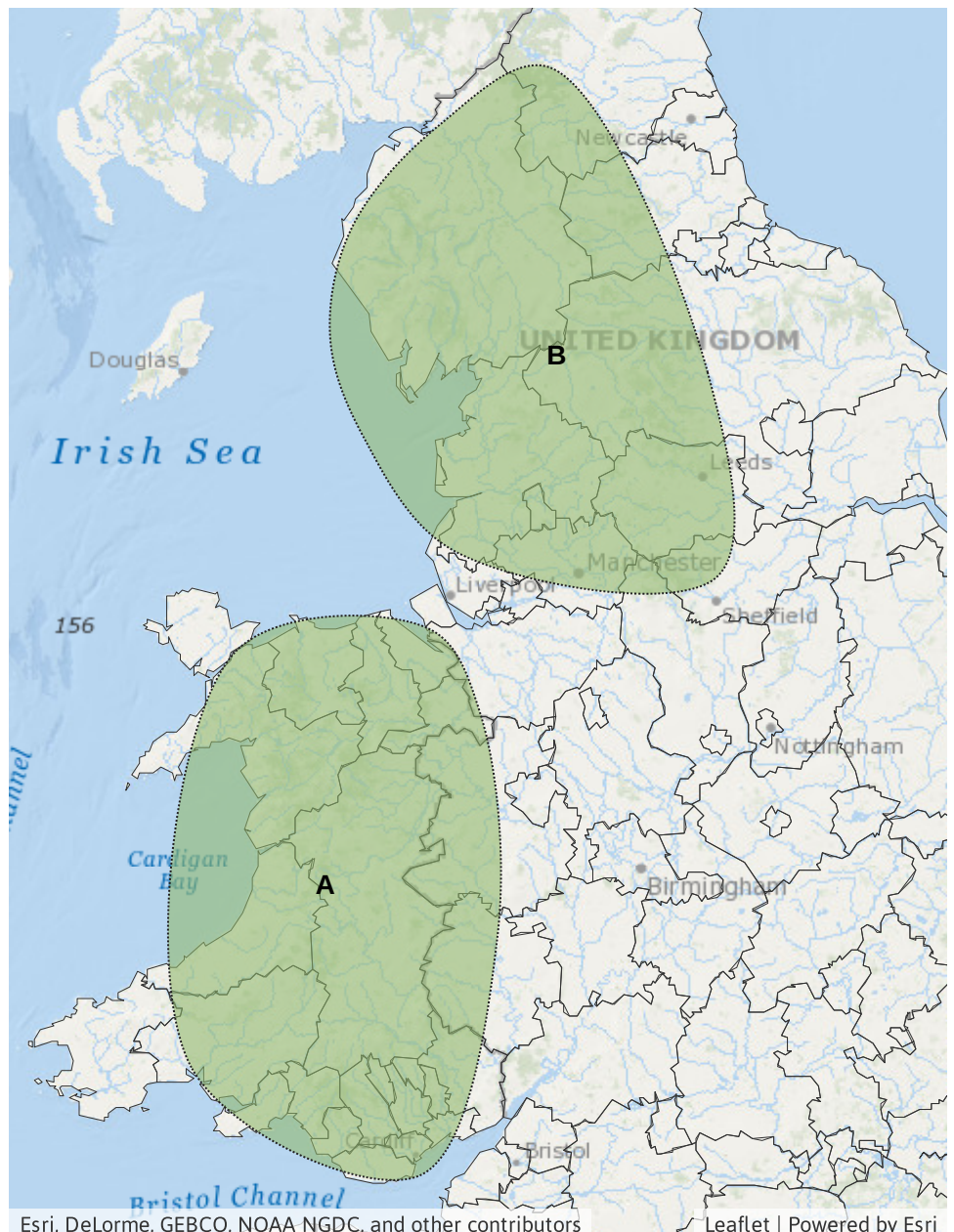
RISK AREA B

Impact **MINOR**
Likelihood **LOW**



Source River Surface
Likely duration 1 Day

Localised flooding following heavy rain



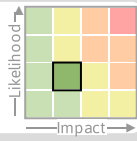
Flood Guidance Statement

10:30hrs Monday 13 March 2023

Specific Areas of Concern Map 2: Wednesday 15 and Thursday 16 March 2023

RISK AREA C

Impact **MINOR**
Likelihood **LOW**



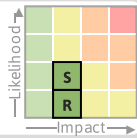
Source River

Likely duration 4 Days

Risk on the Severn into Worcestershire then Gloucestershire from Wednesday.

RISK AREA D

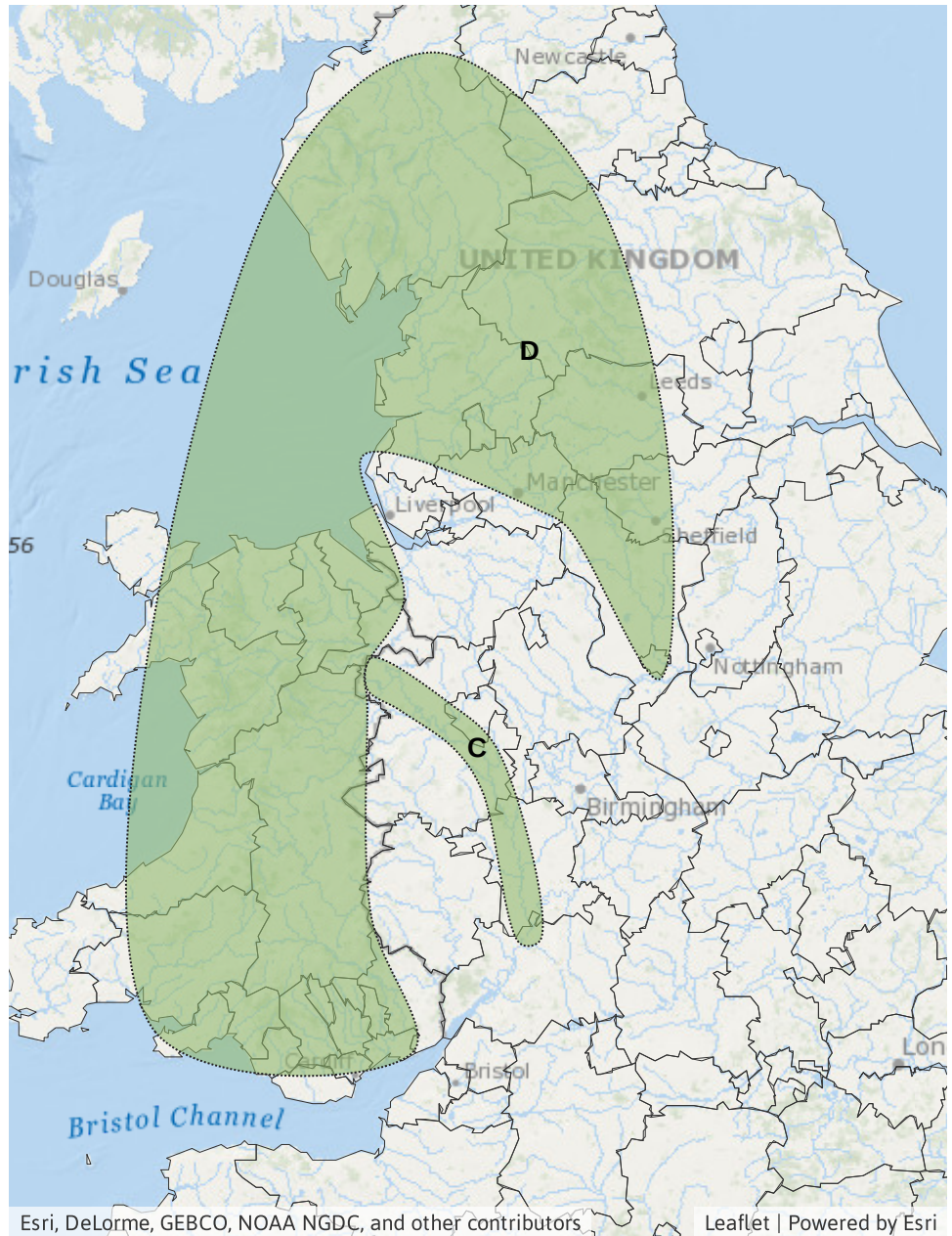
Impact **MINOR**
Likelihood **LOW**



Source River Surface

Likely duration 2 Days

Localised flooding impacts possible from further heavy rain on wet catchments



Assessment of flood risk



Rivers

The river flood risk is VERY LOW for the next five days.

Local minor river flooding impacts are possible today (Monday), due to rivers responding to periods of heavy rain and snow melt over recent days. See Areas of Concern Map 1. Flooding impacts may persist on the River Severn throughout the next five days. Further river flooding impacts are possible but not expected on Wednesday and Thursday, see Specific Areas of Concern Map 2.



Surface water

The surface water flood risk is VERY LOW for the next five days.

Local minor surface water flooding impacts are possible today (Monday), due to further heavy rain. See Areas of Concern Map 1. Further surface water flooding impacts are possible on Wednesday and Thursday, see Specific Areas of Concern Map 2.



Coastal/Tidal

The coastal/tidal flood risk is VERY LOW for the next five days.



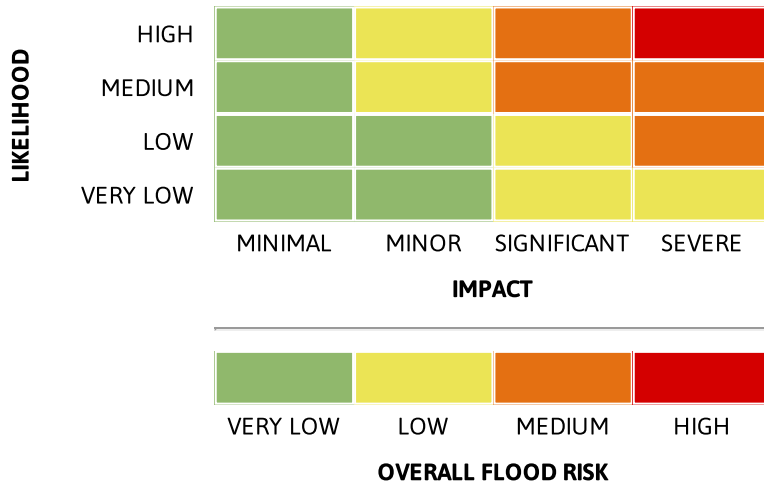
Groundwater

The groundwater flood risk is VERY LOW for the next five days.

Flood Guidance Statement

10:30hrs Monday 13 March 2023

Flood risk matrix



Summary of potential impacts

MINIMAL

Isolated and minor flooding of low-lying land and roads
Isolated spray/wave on coastal promenades
Little or no disruption to travel, but wet road surfaces

MINOR

Localised flooding of land and roads
Flooding affecting individual properties
Disruption to travel and key sites in flood plans

SIGNIFICANT

Flooding affecting parts of communities
Possible danger to life and damage to buildings/structures
Disruption to travel and key sites in flood plans

SEVERE

Danger to life, severe disruption to travel
Widespread flooding affecting whole communities
Widespread disruption or loss of infrastructure
Large scale evacuation of properties possible

Next statement due **10:30hrs Tuesday 14 March 2023 (all times are local)**

Contact details **Flood Forecasting Centre Duty Hydrometeorologist - 0330 135 4400**

More information <https://www.gov.uk/government/organisations/flood-forecasting-centre>