

Flood Guidance Statement

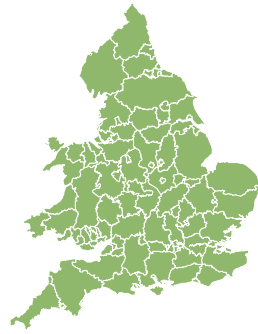
10:30hrs Friday 10 March 2023



Friday

10 Mar 2023 10:30-23:59
Trend since last FGS

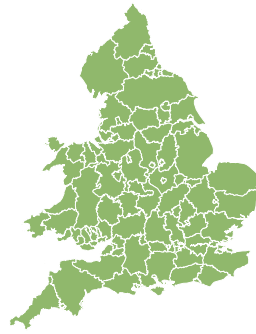
Steady



Saturday

11 Mar 2023

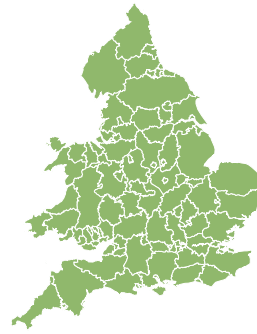
Steady



Sunday

12 Mar 2023

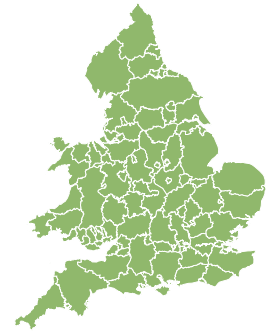
Increased



Monday

13 Mar 2023

Increased



Tuesday

14 Mar 2023

Steady



Minor river and surface water flooding impacts are possible but not expected for parts of the North and South of England, and Wales on Sunday and Monday. The overall flood risk for England and Wales for the next five days is VERY LOW.

Assessment of flood risk



Rivers

The river flood risk is VERY LOW for the next five days. Local minor river flooding impacts are possible but not expected later Sunday and into Monday for mainly high ground areas in the North of England, and parts of the far South West and South East of England. This is due to periods of heavy rain and snow melt.



Surface water

The surface water flood risk is VERY LOW for the next five days. Local minor surface water flooding impacts are possible but not expected later Sunday and into Monday for mainly high ground areas in the North of England and Wales, and parts of the far South West and South East of England. This is due to periods of heavy rain and snow melt.

Impacts could include localised flooding from urban and fast responding smaller watercourses/catchments, drains, channels and flooding from overland flow.



Coastal/Tidal

The coastal/tidal flood risk is VERY LOW for the next five days.



Groundwater

The groundwater flood risk is VERY LOW for the next five days.

Flood Guidance Statement

10:30hrs Friday 10 March 2023

Flood risk matrix



Summary of potential impacts

MINIMAL

Isolated and minor flooding of low-lying land and roads
Isolated spray/wave on coastal promenades
Little or no disruption to travel, but wet road surfaces

MINOR

Localised flooding of land and roads
Flooding affecting individual properties
Disruption to travel and key sites in flood plans

SIGNIFICANT

Flooding affecting parts of communities
Possible danger to life and damage to buildings/structures
Disruption to travel and key sites in flood plans

SEVERE

Danger to life, severe disruption to travel
Widespread flooding affecting whole communities
Widespread disruption or loss of infrastructure
Large scale evacuation of properties possible

Next statement due **10:30hrs Saturday 11 March 2023 (all times are local)**

Contact details **Flood Forecasting Centre Duty Hydrometeorologist - 0330 135 4400**

More information <https://www.gov.uk/government/organisations/flood-forecasting-centre>