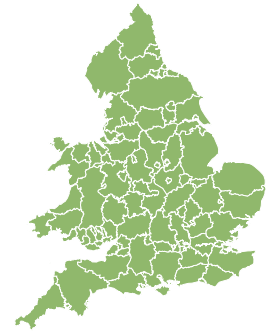
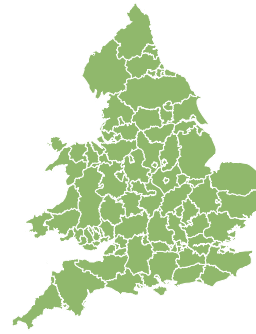
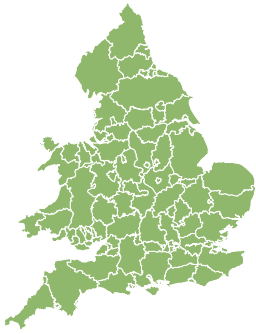


# Flood Guidance Statement

10:30hrs Wednesday 08 March 2023

FLOOD  
FORECASTING  
CENTRE

A working partnership between



Wednesday

8 Mar 2023 10:30-23:59

Trend since last FGS

Steady



Thursday

9 Mar 2023

Steady



Friday

10 Mar 2023

Steady



Saturday

11 Mar 2023

Steady



Sunday

12 Mar 2023

Steady



Local minor coastal flooding is possible but not expected for parts of the North East and Yorkshire coasts on Thursday and Friday. The overall flood risk is VERY LOW.

## Assessment of flood risk



### Coastal/Tidal

The coastal/tidal flood risk is VERY LOW for the next five days.

Local minor coastal impacts are possible but not expected for parts of the North East and Yorkshire coasts around the high tide times on Thursday and Friday.



### Surface water

The surface water flood risk is VERY LOW for the next five days.



### Rivers

The river flood risk is VERY LOW for the next five days.



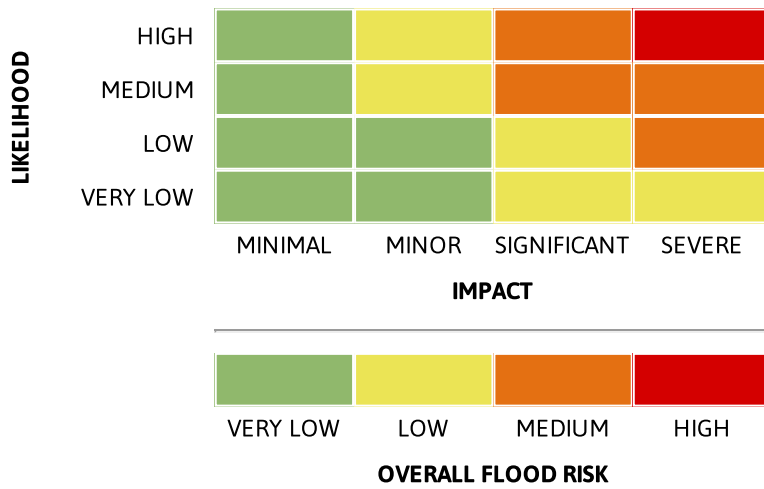
### Groundwater

The groundwater flood risk is VERY LOW for the next five days.

# Flood Guidance Statement

10:30hrs Wednesday 08 March 2023

## Flood risk matrix



## Summary of potential impacts

### MINIMAL

Isolated and minor flooding of low-lying land and roads  
Isolated spray/wave on coastal promenades  
Little or no disruption to travel, but wet road surfaces

### MINOR

Localised flooding of land and roads  
Flooding affecting individual properties  
Disruption to travel and key sites in flood plans

### SIGNIFICANT

Flooding affecting parts of communities  
Possible danger to life and damage to buildings/structures  
Disruption to travel and key sites in flood plans

### SEVERE

Danger to life, severe disruption to travel  
Widespread flooding affecting whole communities  
Widespread disruption or loss of infrastructure  
Large scale evacuation of properties possible

Next statement due **10:30hrs Thursday 09 March 2023 (all times are local)**

Contact details **Flood Forecasting Centre Duty Hydrometeorologist - 0330 135 4400**

More information <https://www.gov.uk/government/organisations/flood-forecasting-centre>