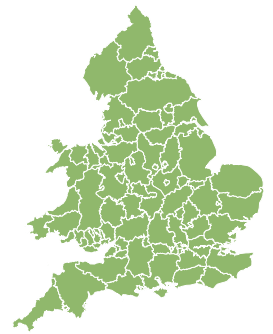
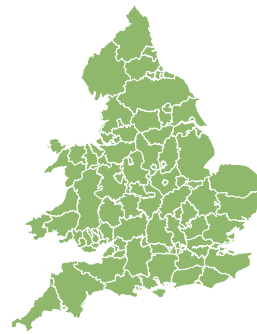
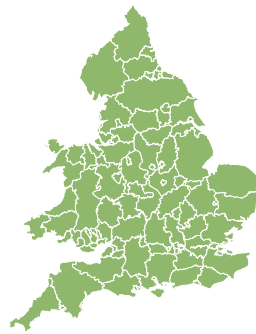
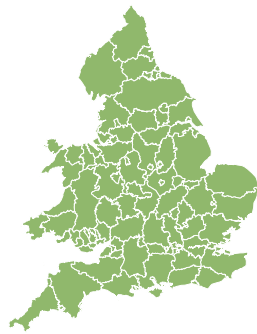
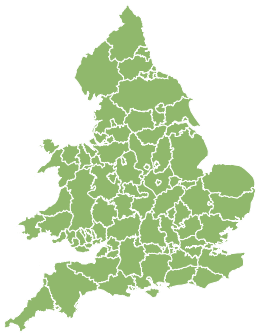


# Flood Guidance Statement

10:30hrs Thursday 23 February 2023

FLOOD  
FORECASTING  
CENTRE

A working partnership between



Thursday

23 Feb 2023 10:30-23:59

Trend since last FGS

Steady



Friday

24 Feb 2023

Steady



Saturday

25 Feb 2023

Steady



Sunday

26 Feb 2023

Steady



Monday

27 Feb 2023

Steady



Local minor coastal flooding impacts are possible but not expected along parts of the coast of the North East of England, Yorkshire and Humberside and the East of England later on Friday into Saturday morning. The overall flood risk is VERY LOW.

## Assessment of flood risk



### Coastal/Tidal

The coastal/tidal flood risk is VERY LOW for the next five days.

Local minor coastal flooding impacts are possible but not expected along parts of the coast of the North East of England, Yorkshire and Humberside and the East of England from Friday afternoon into early Saturday morning. This is due to high tides, large waves and storm surge at times.



### Surface water

The surface water flood risk is VERY LOW for the next five days.



### Rivers

The river flood risk is VERY LOW for the next five days.



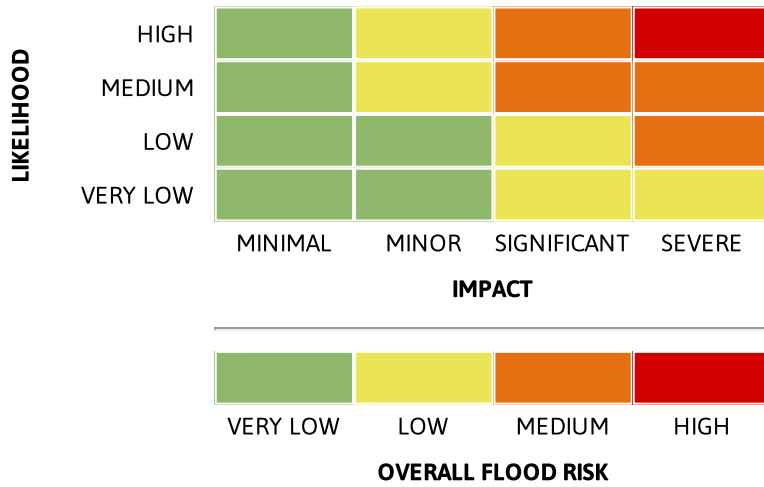
### Groundwater

The groundwater flood risk is VERY LOW for the next five days.

# Flood Guidance Statement

10:30hrs Thursday 23 February 2023

## Flood risk matrix



## Summary of potential impacts

### MINIMAL

Isolated and minor flooding of low-lying land and roads  
Isolated spray/wave on coastal promenades  
Little or no disruption to travel, but wet road surfaces

### MINOR

Localised flooding of land and roads  
Flooding affecting individual properties  
Disruption to travel and key sites in flood plans

### SIGNIFICANT

Flooding affecting parts of communities  
Possible danger to life and damage to buildings/structures  
Disruption to travel and key sites in flood plans

### SEVERE

Danger to life, severe disruption to travel  
Widespread flooding affecting whole communities  
Widespread disruption or loss of infrastructure  
Large scale evacuation of properties possible

Next statement due **10:30hrs Friday 24 February 2023 (all times are local)**

Contact details **Flood Forecasting Centre Duty Hydrometeorologist - 0330 135 4400**

More information <https://www.gov.uk/government/organisations/flood-forecasting-centre>