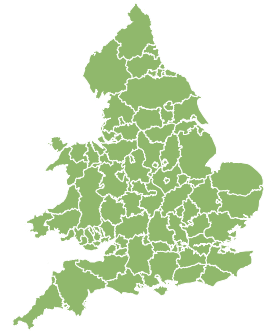
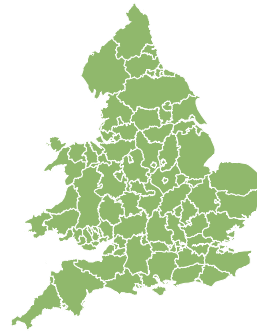
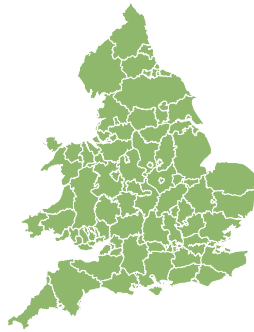
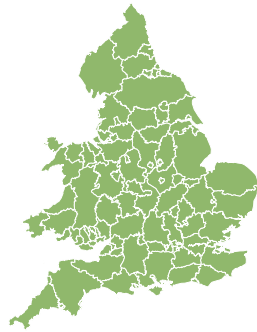


Flood Guidance Statement

10:30hrs Wednesday 22 February 2023

FLOOD
FORECASTING
CENTRE

A working partnership between



Wednesday

22 Feb 2023 10:30-23:59

Trend since last FGS

Steady



Thursday

23 Feb 2023

Decreased



Friday

24 Feb 2023

Steady



Saturday

25 Feb 2023

Steady



Sunday

26 Feb 2023

Steady



Local minor coastal flooding impacts are possible but not expected along parts of the coast of the East of England today (Wednesday) and Friday into Saturday. The overall flood risk is VERY LOW.

Assessment of flood risk



Coastal/Tidal

The coastal/tidal flood risk is VERY LOW for the next five days.

Local minor coastal flooding impacts are possible but not expected along parts of the coast of the East of England later today (Wednesday) and then again from Friday afternoon into early Saturday morning. This is due to high tides and storm surge at times.



Surface water

The surface water flood risk is VERY LOW for the next five days.



Rivers

The river flood risk is VERY LOW for the next five days.



Groundwater

The groundwater flood risk is VERY LOW for the next five days.

Flood Guidance Statement

10:30hrs Wednesday 22 February 2023

Flood risk matrix



Summary of potential impacts

MINIMAL

Isolated and minor flooding of low-lying land and roads
Isolated spray/wave on coastal promenades
Little or no disruption to travel, but wet road surfaces

MINOR

Localised flooding of land and roads
Flooding affecting individual properties
Disruption to travel and key sites in flood plans

SIGNIFICANT

Flooding affecting parts of communities
Possible danger to life and damage to buildings/structures
Disruption to travel and key sites in flood plans

SEVERE

Danger to life, severe disruption to travel
Widespread flooding affecting whole communities
Widespread disruption or loss of infrastructure
Large scale evacuation of properties possible

Next statement due **10:30hrs Thursday 23 February 2023 (all times are local)**

Contact details **Flood Forecasting Centre Duty Hydrometeorologist - 0330 135 4400**

More information <https://www.gov.uk/government/organisations/flood-forecasting-centre>