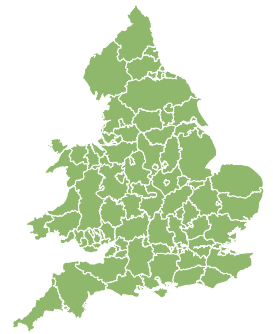
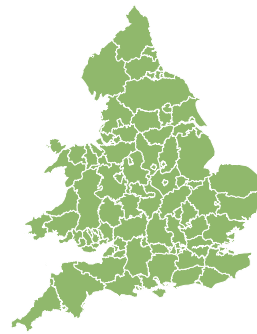


Flood Guidance Statement

10:30hrs Saturday 04 February 2023



Saturday

4 Feb 2023 10:30-23:59

Trend since last FGS

Steady



Sunday

5 Feb 2023

Steady



Monday

6 Feb 2023

Steady



Tuesday

7 Feb 2023

Steady



Wednesday

8 Feb 2023

Steady



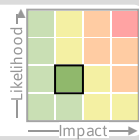
Local minor groundwater flood impacts continue to be possible in Hampshire and West Sussex over the weekend. The overall flood risk for England and Wales is VERY LOW.

Area of Concern Map 1 - Saturday 4 to Monday 6 February 2023

RISK AREA A

Impact **MINOR**

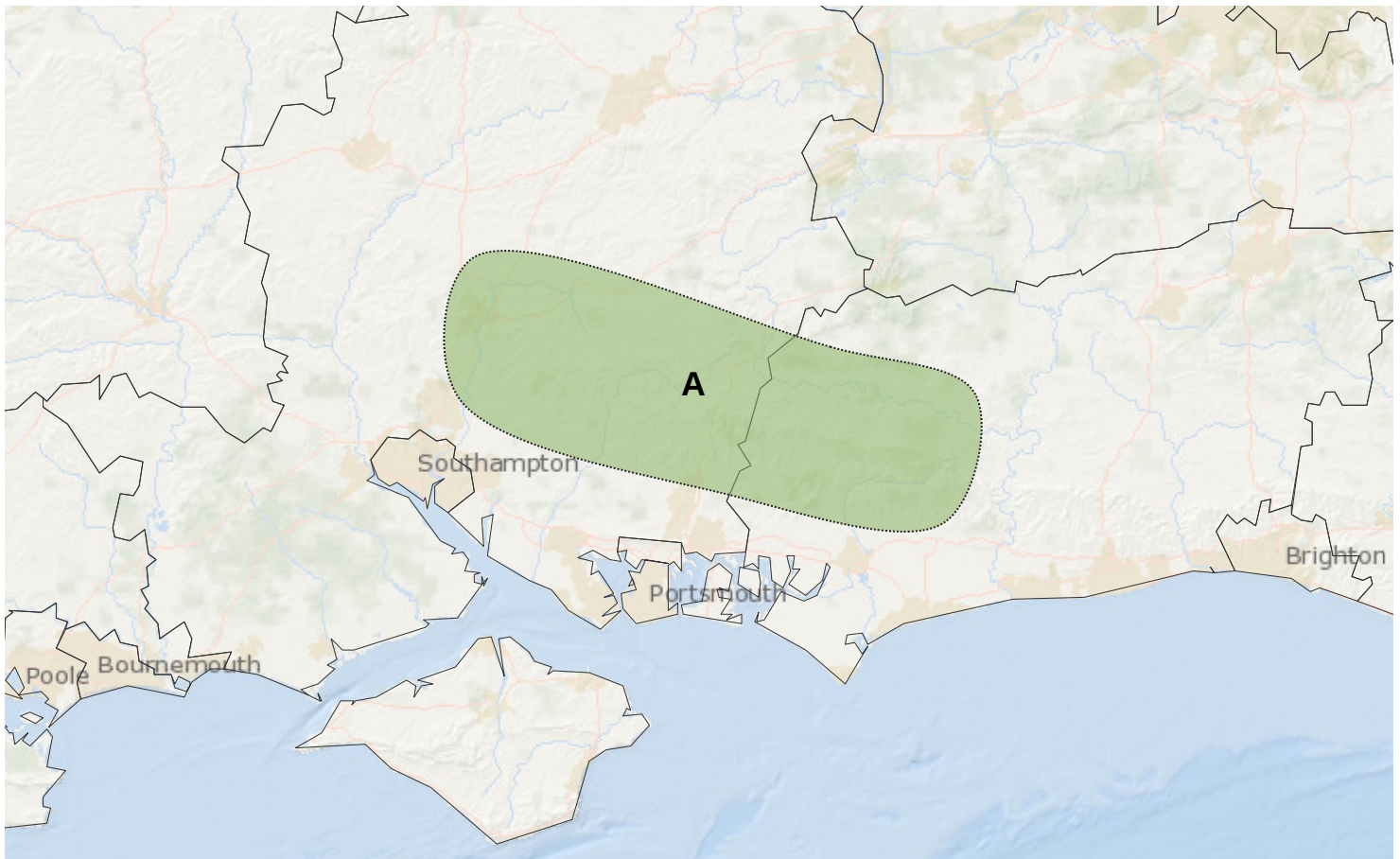
Likelihood **LOW**



Source Ground

Likely duration 3 Days

Ongoing local minor groundwater flooding possible in Hampshire & West Sussex.



Assessment of flood risk



Groundwater

The groundwater flood risk is VERY LOW for the next five days. See Area of Concern Map 1 for ongoing local impacts. Groundwater levels have now stabilised and are gradually reducing in some places.



Surface water

The surface water flood risk is VERY LOW for the next five days.



Rivers

The river flood risk is VERY LOW for the next five days.



Coastal/Tidal

The coastal/tidal flood risk is VERY LOW for the next five days.

Flood Guidance Statement

10:30hrs Saturday 04 February 2023

Flood risk matrix



Summary of potential impacts

MINIMAL

Isolated and minor flooding of low-lying land and roads
Isolated spray/wave on coastal promenades
Little or no disruption to travel, but wet road surfaces

MINOR

Localised flooding of land and roads
Flooding affecting individual properties
Disruption to travel and key sites in flood plans

SIGNIFICANT

Flooding affecting parts of communities
Possible danger to life and damage to buildings/structures
Disruption to travel and key sites in flood plans

SEVERE

Danger to life, severe disruption to travel
Widespread flooding affecting whole communities
Widespread disruption or loss of infrastructure
Large scale evacuation of properties possible

Next statement due **10:30hrs Sunday 05 February 2023 (all times are local)**

Contact details **Flood Forecasting Centre Duty Hydrometeorologist - 0330 135 4400**

More information <https://www.gov.uk/government/organisations/flood-forecasting-centre>