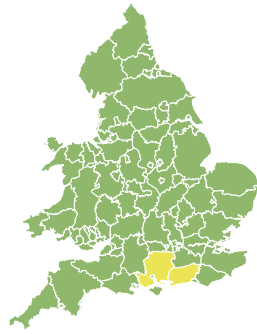
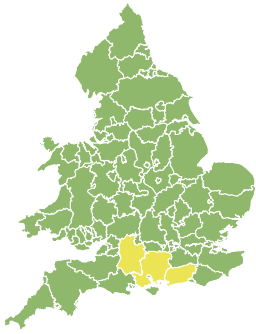


# Flood Guidance Statement

10:30hrs Thursday 02 February 2023



Thursday

2 Feb 2023 10:30-23:59  
Trend since last FGS

Steady



Friday

3 Feb 2023

Steady



Saturday

4 Feb 2023

Steady



Sunday

5 Feb 2023

Steady



Monday

6 Feb 2023

Steady

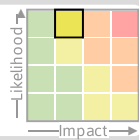


Ongoing minor groundwater flooding is expected for parts of the South of England until Friday. The overall flood risk is LOW for today (Thursday) and tomorrow.

## Specific Areas of Concern Map 1: Thursday 2 and Friday 3 February 2023

### RISK AREA A

Impact **MINOR**  
Likelihood **HIGH**

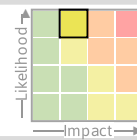


Source Ground  
Likely duration 2 Days

Local groundwater flooding impacts expected today and tomorrow.

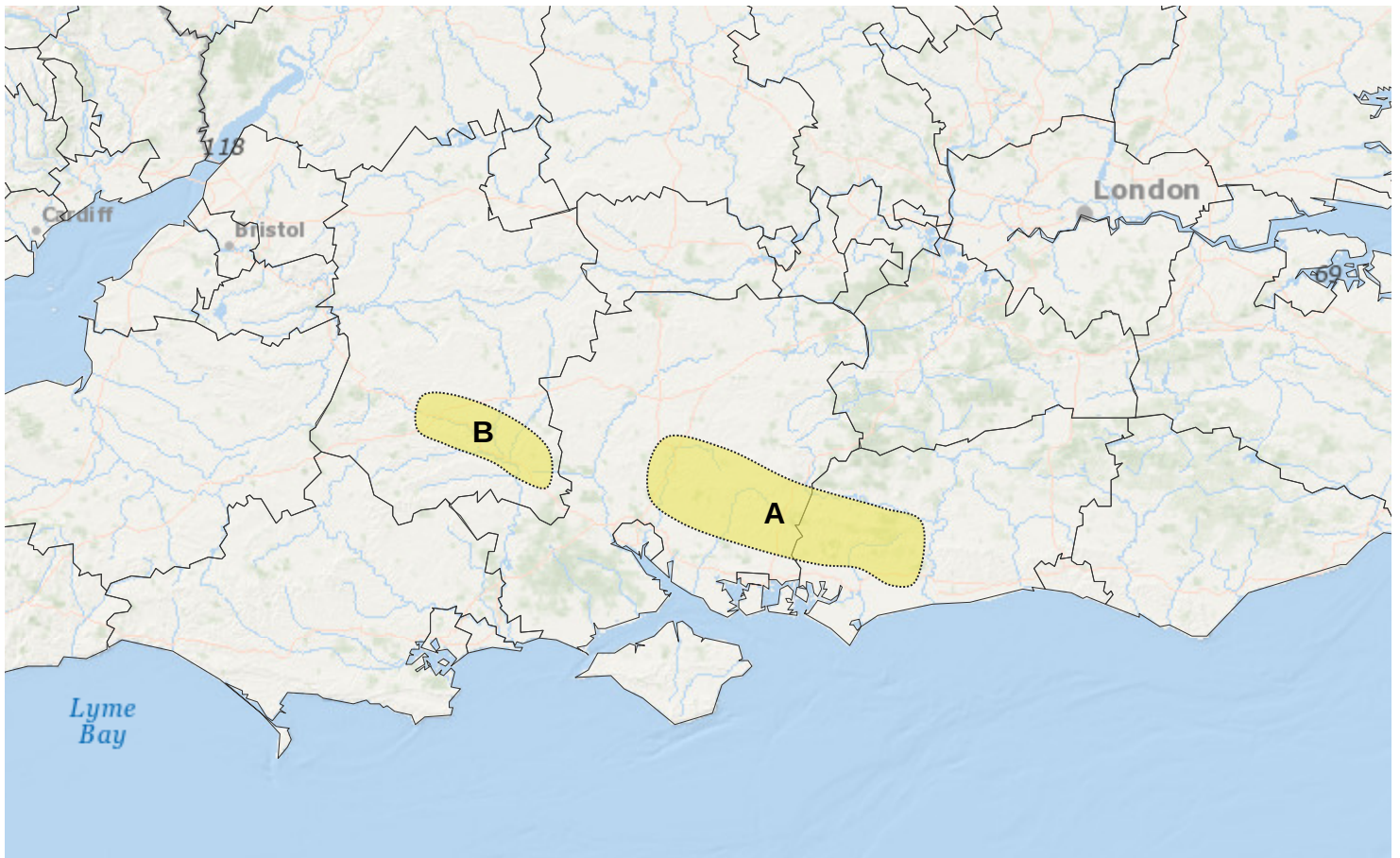
### RISK AREA B

Impact **MINOR**  
Likelihood **HIGH**



Source Ground  
Likely duration 1 Day

Groundwater flooding receding, with minor impacts expected today.



## Assessment of flood risk



### Groundwater

---

The groundwater flood risk is LOW for today (Thursday) and tomorrow.

Ongoing local minor groundwater flooding impacts are expected to continue for parts of the South of England until Friday. See Specific Areas of Concern Map.



### Coastal/Tidal

---

The coastal/tidal flood risk is VERY LOW for the next five days.



### Rivers

---

The river flood risk is VERY LOW for the next five days.



### Surface water

---

The surface water flood risk is VERY LOW for the next five days.

# Flood Guidance Statement

10:30hrs Thursday 02 February 2023

## Flood risk matrix



## Summary of potential impacts

### MINIMAL

Isolated and minor flooding of low-lying land and roads  
Isolated spray/wave on coastal promenades  
Little or no disruption to travel, but wet road surfaces

### MINOR

Localised flooding of land and roads  
Flooding affecting individual properties  
Disruption to travel and key sites in flood plans

### SIGNIFICANT

Flooding affecting parts of communities  
Possible danger to life and damage to buildings/structures  
Disruption to travel and key sites in flood plans

### SEVERE

Danger to life, severe disruption to travel  
Widespread flooding affecting whole communities  
Widespread disruption or loss of infrastructure  
Large scale evacuation of properties possible

Next statement due **10:30hrs Friday 03 February 2023 (all times are local)**

Contact details **Flood Forecasting Centre Duty Hydrometeorologist - 0330 135 4400**

More information <https://www.gov.uk/government/organisations/flood-forecasting-centre>