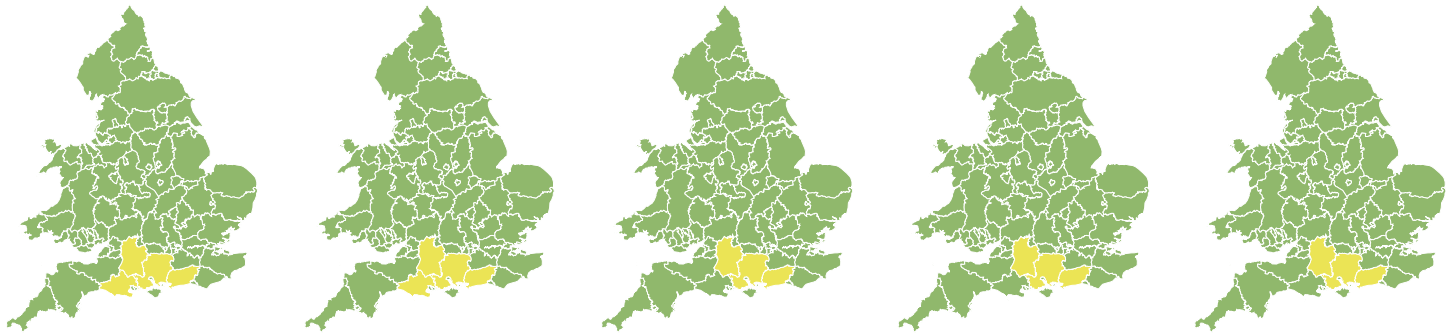


Flood Guidance Statement

10:30hrs Sunday 29 January 2023



Sunday

29 Jan 2023 10:30-23:59
Trend since last FGS

Steady →

Monday

30 Jan 2023

Steady →

Tuesday

31 Jan 2023

Steady →

Wednesday

1 Feb 2023

Steady →

Thursday

2 Feb 2023

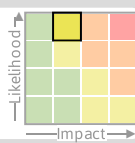
Steady →

Ongoing minor groundwater flooding is expected for parts of the South of England over the next five days. The overall flood risk is LOW.

Specific Areas of Concern Map 1: Sunday 29 January to Thursday 02 February 2023

RISK AREA A

Impact **MINOR**
Likelihood **HIGH**

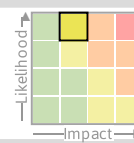


Source Ground
Likely duration 5 + Days

Ongoing local groundwater flooding impacts.

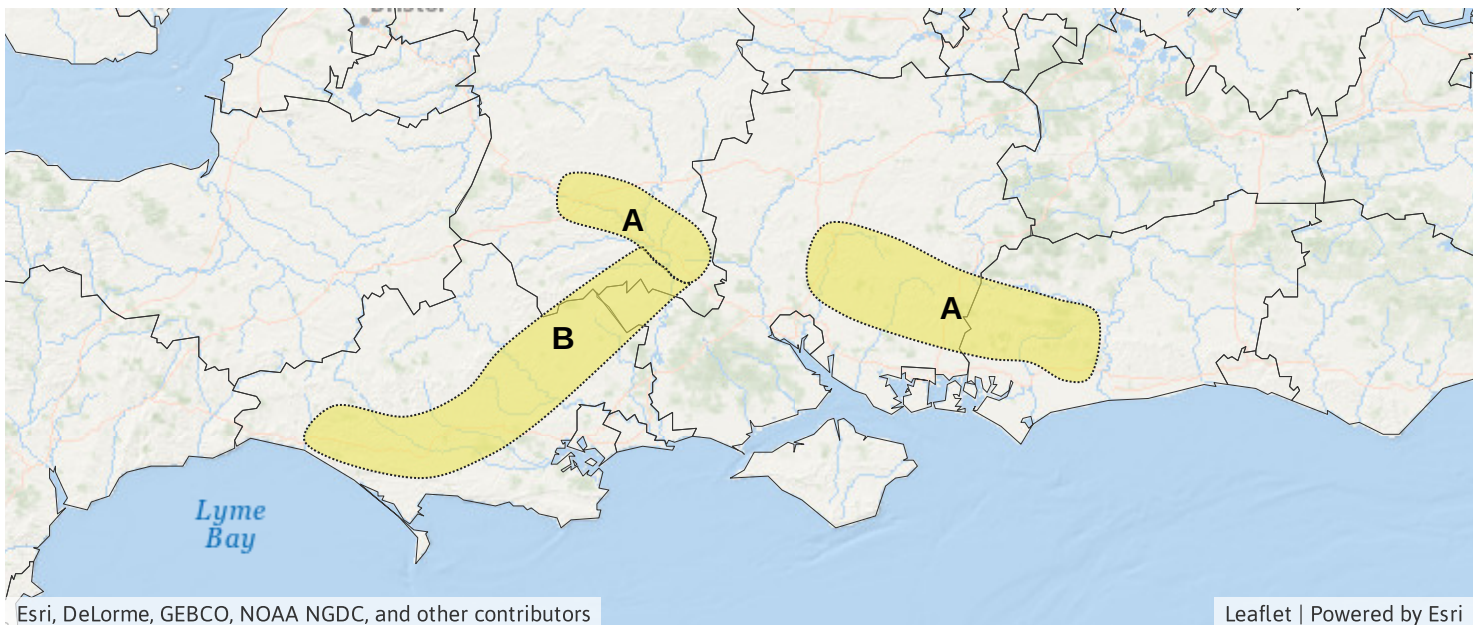
RISK AREA B

Impact **MINOR**
Likelihood **HIGH**



Source Ground
Likely duration 2 Days

Flooding in West Dorset & Cranborne Chase receding, with minimal impacts thereafter.



Esri, DeLorme, GEBCO, NOAA NGDC, and other contributors

Leaflet | Powered by Esri

Assessment of flood risk



Groundwater

The groundwater flood risk is LOW for the next five days.

Ongoing local minor groundwater flooding impacts are expected for parts of the South of England over the next five days. See Specific Areas of Concern Map.



Coastal/Tidal

The coastal/tidal flood risk is VERY LOW for the next five days.



Rivers

The river flood risk is VERY LOW for the next five days.



Surface water

The surface water flood risk is VERY LOW for the next five days.

Flood Guidance Statement

10:30hrs Sunday 29 January 2023

Flood risk matrix



Summary of potential impacts

MINIMAL

Isolated and minor flooding of low-lying land and roads
Isolated spray/wave on coastal promenades
Little or no disruption to travel, but wet road surfaces

MINOR

Localised flooding of land and roads
Flooding affecting individual properties
Disruption to travel and key sites in flood plans

SIGNIFICANT

Flooding affecting parts of communities
Possible danger to life and damage to buildings/structures
Disruption to travel and key sites in flood plans

SEVERE

Danger to life, severe disruption to travel
Widespread flooding affecting whole communities
Widespread disruption or loss of infrastructure
Large scale evacuation of properties possible

Next statement due **10:30hrs Monday 30 January 2023 (all times are local)**

Contact details **Flood Forecasting Centre Duty Hydrometeorologist - 0330 135 4400**

More information <https://www.gov.uk/government/organisations/flood-forecasting-centre>