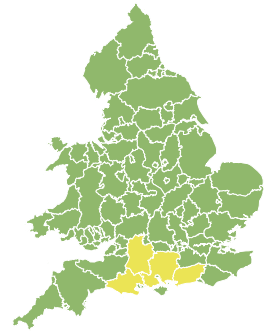
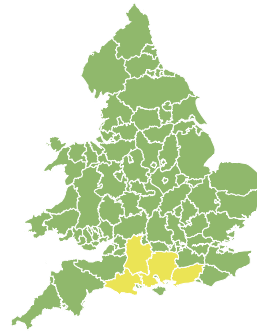
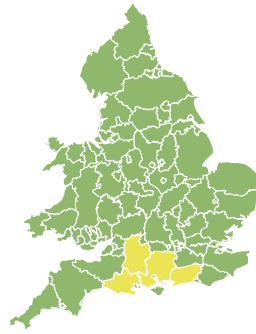
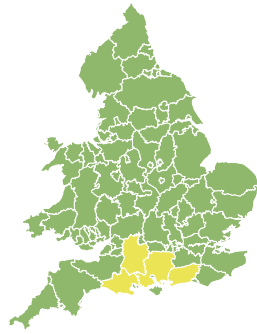
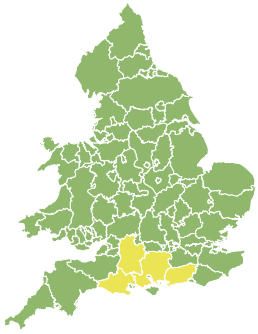


# Flood Guidance Statement

10:30hrs Thursday 26 January 2023



Thursday

26 Jan 2023 10:30-23:59  
Trend since last FGS

Steady



Friday

27 Jan 2023

Steady



Saturday

28 Jan 2023

Steady



Sunday

29 Jan 2023

Steady



Monday

30 Jan 2023

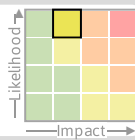
Steady



Ongoing minor groundwater flooding is expected for parts of the South of England over the next five days. The overall flood risk is LOW.

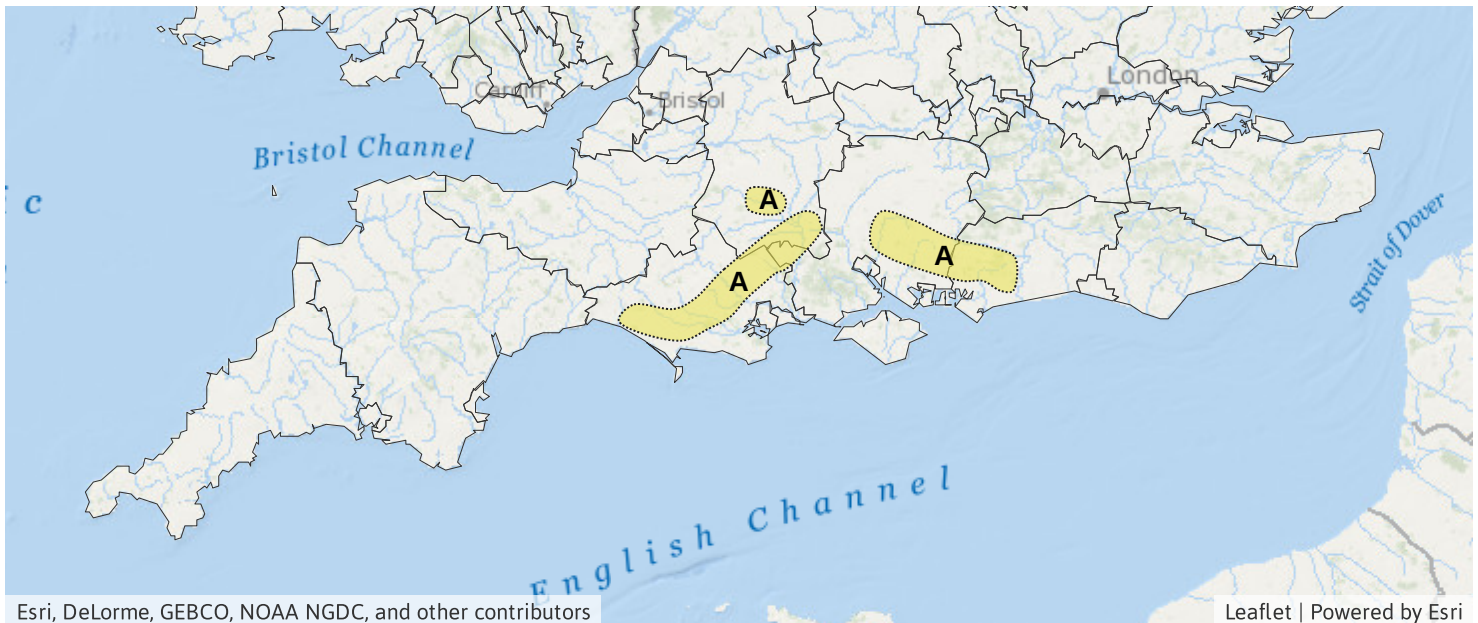
## Specific Areas of Concern Map 1: Thursday 26 to Monday 30 January 2023

RISK AREA A  
Impact **MINOR**  
Likelihood **HIGH**



Source Ground  
Likely duration 5 + Days

Ongoing local groundwater flooding impacts.



Esri, DeLorme, GEBCO, NOAA NGDC, and other contributors

Leaflet | Powered by Esri

## Assessment of flood risk



### Groundwater

---

The groundwater flood risk is LOW for the next five days.

Ongoing local minor groundwater flooding impacts are expected for parts of the South of England over the next five days. See Specific Areas of Concern Map.



### Coastal/Tidal

---

The coastal/tidal flood risk is VERY LOW for the next five days.



### Rivers

---

The river flood risk is VERY LOW for the next five days.



### Surface water

---

The surface water flood risk is VERY LOW for the next five days.

# Flood Guidance Statement

10:30hrs Thursday 26 January 2023

## Flood risk matrix



## Summary of potential impacts

### MINIMAL

Isolated and minor flooding of low-lying land and roads  
Isolated spray/wave on coastal promenades  
Little or no disruption to travel, but wet road surfaces

### MINOR

Localised flooding of land and roads  
Flooding affecting individual properties  
Disruption to travel and key sites in flood plans

### SIGNIFICANT

Flooding affecting parts of communities  
Possible danger to life and damage to buildings/structures  
Disruption to travel and key sites in flood plans

### SEVERE

Danger to life, severe disruption to travel  
Widespread flooding affecting whole communities  
Widespread disruption or loss of infrastructure  
Large scale evacuation of properties possible

Next statement due **10:30hrs Friday 27 January 2023 (all times are local)**

Contact details **Flood Forecasting Centre Duty Hydrometeorologist - 0330 135 4400**

More information <https://www.gov.uk/government/organisations/flood-forecasting-centre>