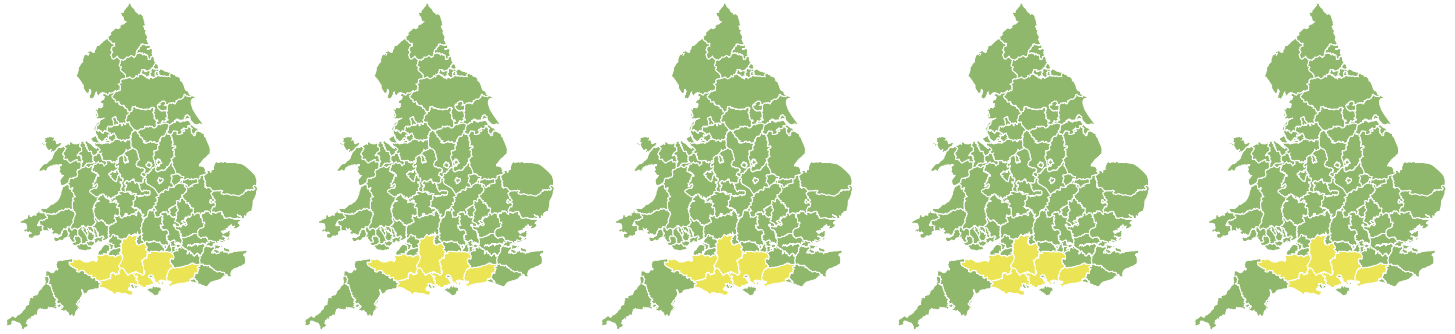


Flood Guidance Statement

10:30hrs Tuesday 24 January 2023



Tuesday

24 Jan 2023 10:30-23:59
Trend since last FGS

Steady



Wednesday

25 Jan 2023

Steady



Thursday

26 Jan 2023

Steady



Friday

27 Jan 2023

Steady



Saturday

28 Jan 2023

Steady

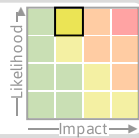


Ongoing minor river flooding is expected in Somerset and ongoing minor groundwater flooding is expected for parts of the South of England over the next five days. The overall flood risk is LOW.

Specific Areas of Concern Map 1: Tuesday 24 to Saturday 28 January 2023

RISK AREA A

Impact **MINOR**
Likelihood **HIGH**

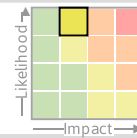


Source River
Likely duration 5 Days

Water levels on the Somerset Levels remain high.

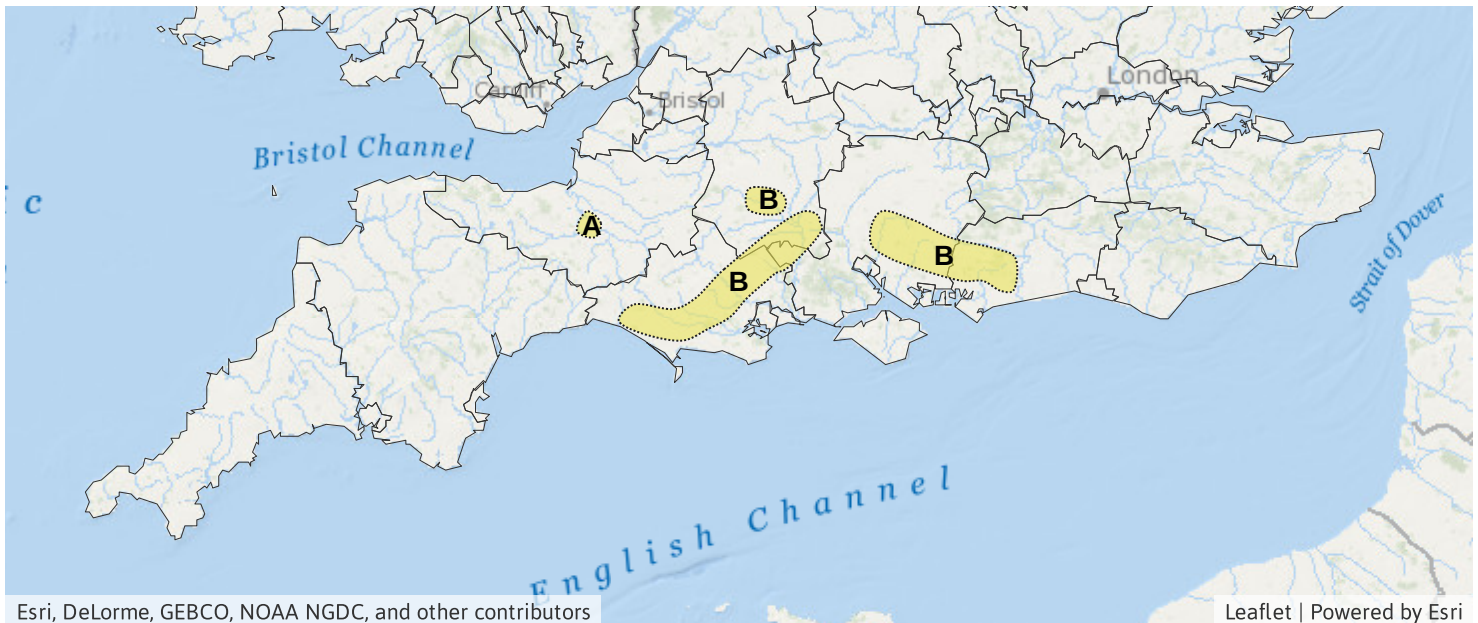
RISK AREA B

Impact **MINOR**
Likelihood **HIGH**



Source Ground
Likely duration 5 + Days

Ongoing local groundwater flooding impacts.



Esri, DeLorme, GEBCO, NOAA NGDC, and other contributors

Leaflet | Powered by Esri

Assessment of flood risk



Rivers

The river flood risk is LOW for the next five days.

Ongoing minor river flooding impacts are expected in Somerset for the next five days. See Specific Areas of Concern Map.



Groundwater

The groundwater flood risk is LOW for the next five days.

Ongoing local minor groundwater flooding impacts are expected for parts of the South of England over the next five days. See Specific Areas of Concern Map.



Coastal/Tidal

The coastal/tidal flood risk is VERY LOW for the next five days.

Minor coastal flooding impacts are possible but not expected on some exposed parts of the Yorkshire coast on Wednesday evening due to instances of spray and wave overtopping.



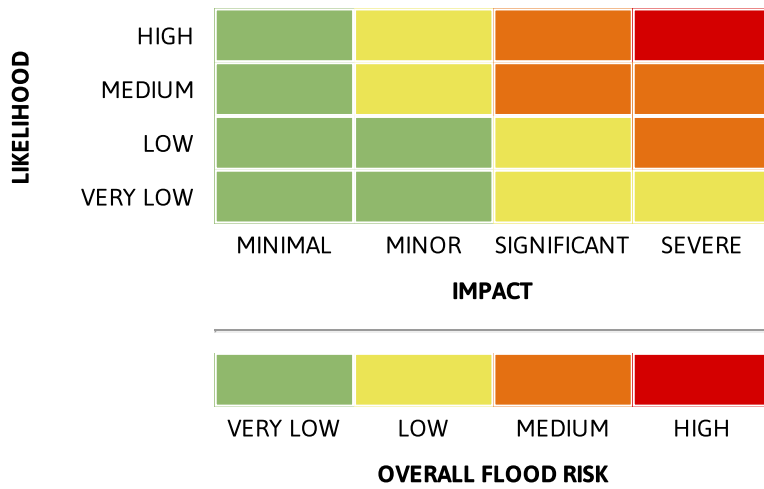
Surface water

The surface water flood risk is VERY LOW for the next five days.

Flood Guidance Statement

10:30hrs Tuesday 24 January 2023

Flood risk matrix



Summary of potential impacts

MINIMAL

Isolated and minor flooding of low-lying land and roads
Isolated spray/wave on coastal promenades
Little or no disruption to travel, but wet road surfaces

MINOR

Localised flooding of land and roads
Flooding affecting individual properties
Disruption to travel and key sites in flood plans

SIGNIFICANT

Flooding affecting parts of communities
Possible danger to life and damage to buildings/structures
Disruption to travel and key sites in flood plans

SEVERE

Danger to life, severe disruption to travel
Widespread flooding affecting whole communities
Widespread disruption or loss of infrastructure
Large scale evacuation of properties possible

Next statement due **10:30hrs Wednesday 25 January 2023 (all times are local)**

Contact details **Flood Forecasting Centre Duty Hydrometeorologist - 0330 135 4400**

More information <https://www.gov.uk/government/organisations/flood-forecasting-centre>