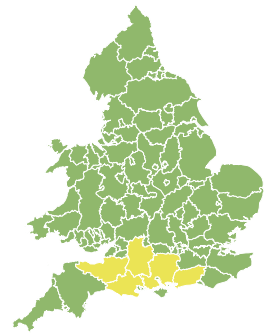
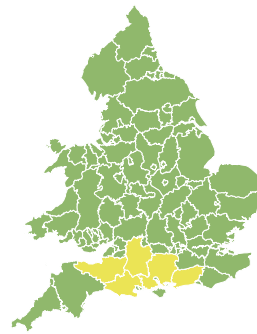
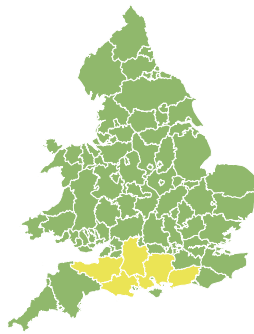
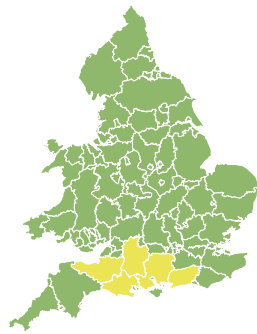
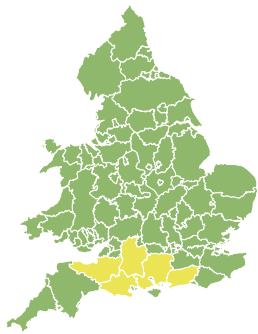


Flood Guidance Statement

10:30hrs Sunday 22 January 2023



Sunday

22 Jan 2023 10:30-23:59
Trend since last FGS

Steady



Monday

23 Jan 2023

Increased



Tuesday

24 Jan 2023

Increased



Wednesday

25 Jan 2023

Increased



Thursday

26 Jan 2023

Increased



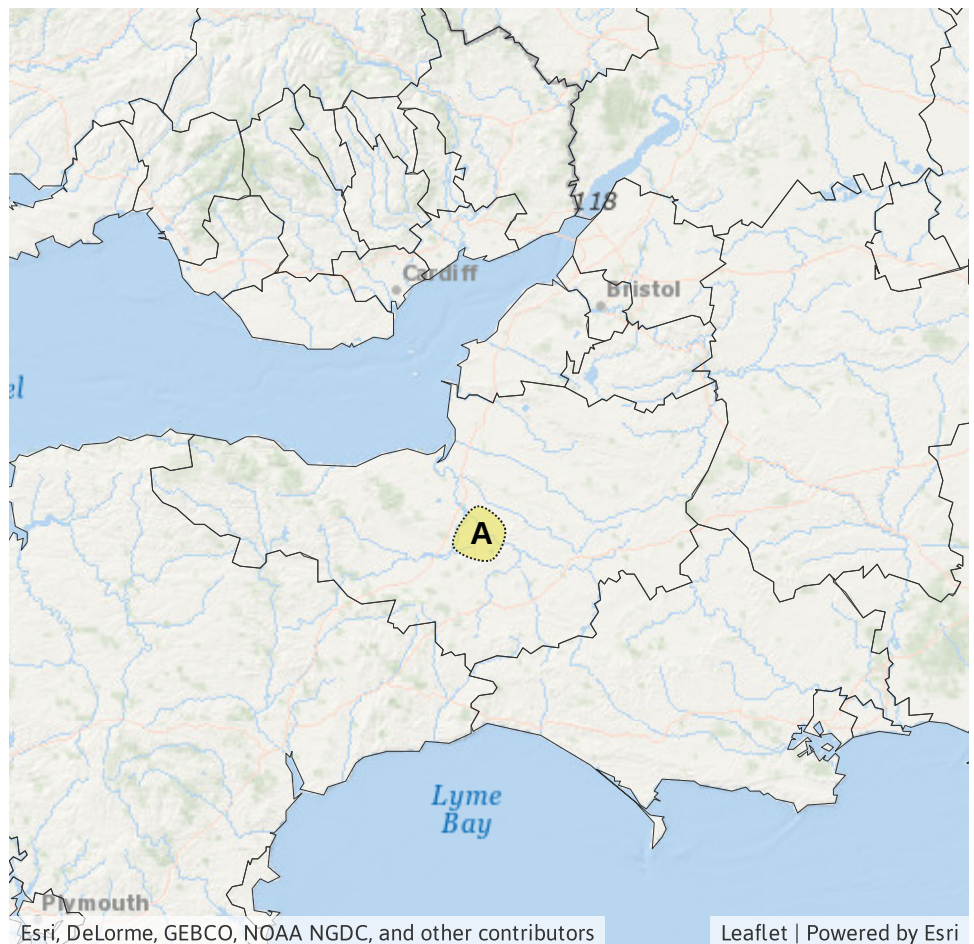
Ongoing minor river flooding is expected in Somerset and ongoing minor groundwater flooding is expected for parts of the South of England over the next five days. The overall flood risk is LOW.

Specific Areas of Concern Map 1: Sunday 22 to Thursday 26 January 2023

RISK AREA A
Impact **MINOR**
Likelihood **HIGH**

Source River
Likely duration 5 + Days

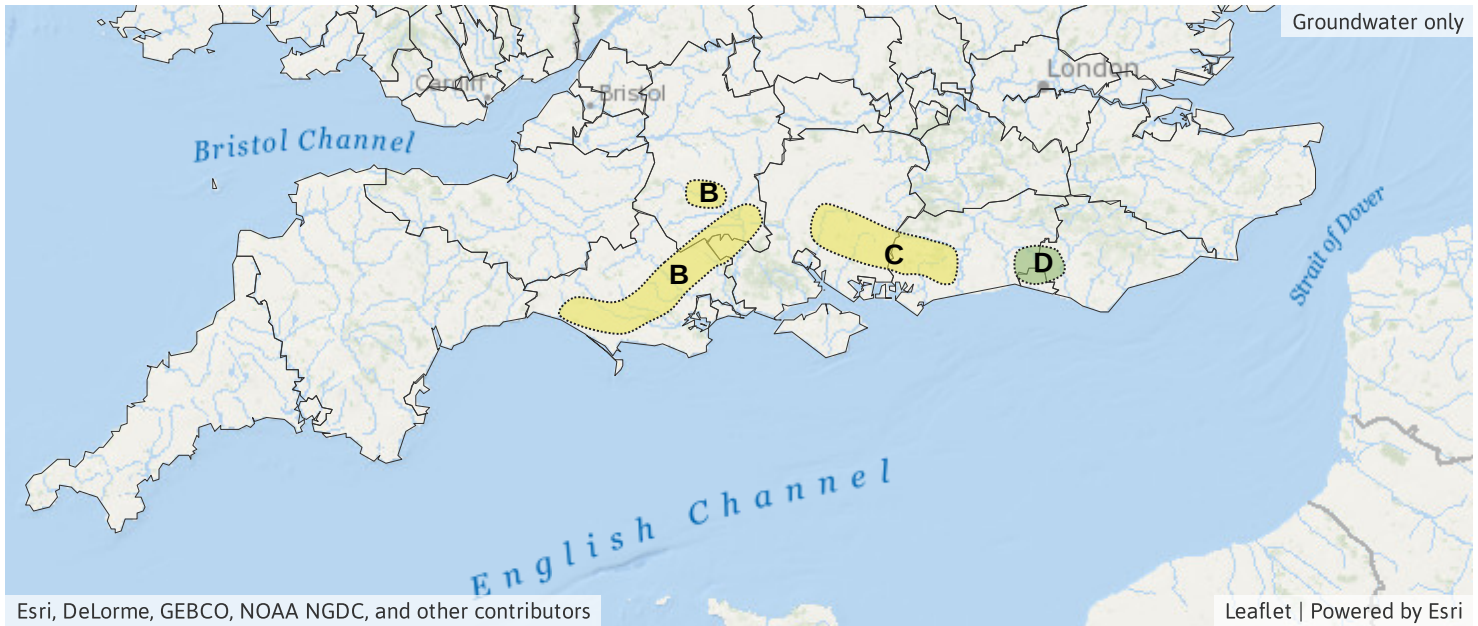
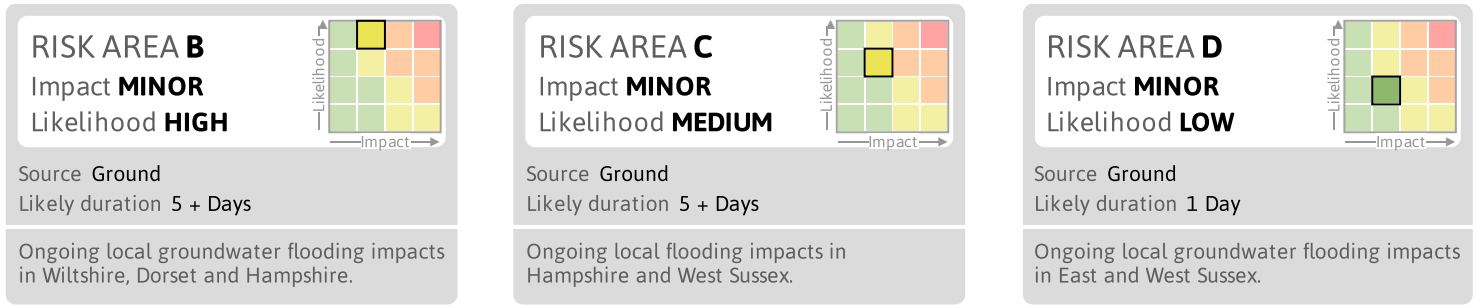
Water levels on the Somerset Levels remain high after recent rain.



Flood Guidance Statement

10:30hrs Sunday 22 January 2023

Specific Areas of Concern Map 2: Sunday 22 to Thursday 26 January 2023



Assessment of flood risk



Rivers

The river flood risk is LOW today for the next five days.

Ongoing minor river flooding impacts are expected in Somerset for the next five days.

See Specific Areas of Concern Map.



Groundwater

The groundwater flood risk is LOW for the next five days.

Ongoing local minor groundwater flooding impacts are expected for parts of the South of England over the next five days. See Specific Areas of Concern Map.



Surface water

The surface water flood risk is VERY LOW for the next five days.



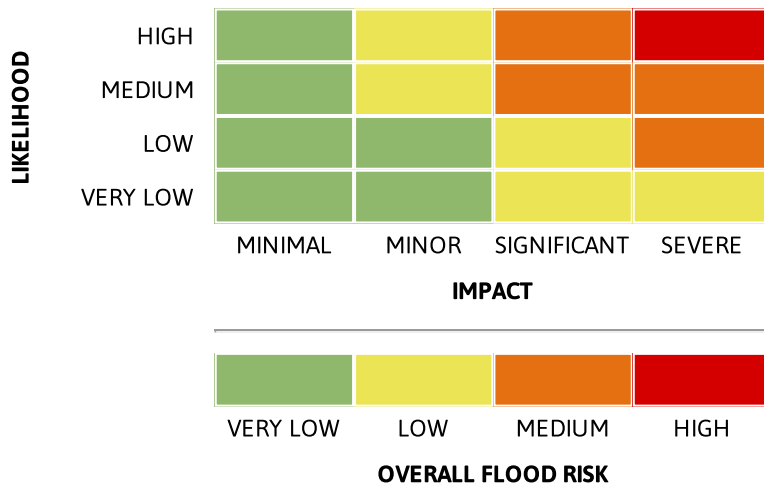
Coastal/Tidal

The coastal/tidal flood risk is VERY LOW for the next five days.

Flood Guidance Statement

10:30hrs Sunday 22 January 2023

Flood risk matrix



Summary of potential impacts

MINIMAL

Isolated and minor flooding of low-lying land and roads
Isolated spray/wave on coastal promenades
Little or no disruption to travel, but wet road surfaces

MINOR

Localised flooding of land and roads
Flooding affecting individual properties
Disruption to travel and key sites in flood plans

SIGNIFICANT

Flooding affecting parts of communities
Possible danger to life and damage to buildings/structures
Disruption to travel and key sites in flood plans

SEVERE

Danger to life, severe disruption to travel
Widespread flooding affecting whole communities
Widespread disruption or loss of infrastructure
Large scale evacuation of properties possible

Next statement due **10:30hrs Monday 23 January 2023 (all times are local)**

Contact details **Flood Forecasting Centre Duty Hydrometeorologist - 0330 135 4400**

More information <https://www.gov.uk/government/organisations/flood-forecasting-centre>