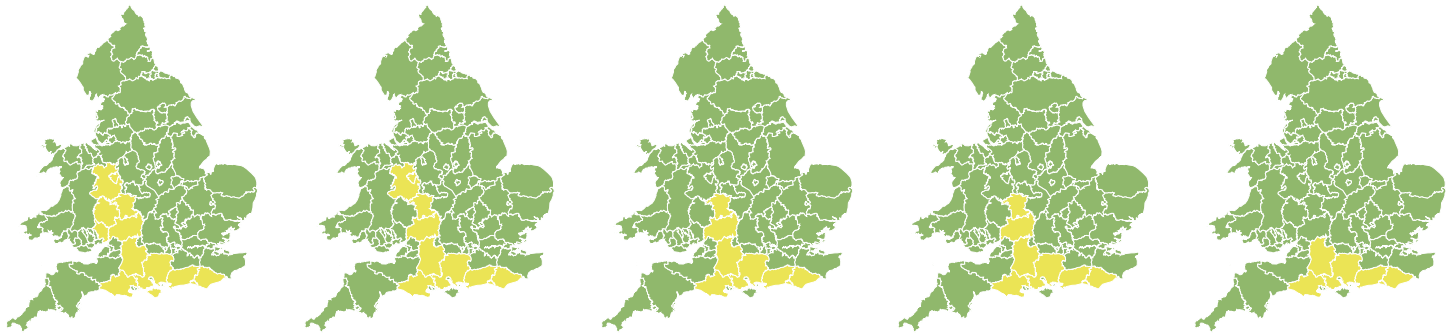


Flood Guidance Statement

10:30hrs Monday 16 January 2023



Monday

16 Jan 2023 10:30-23:59

Trend since last FGS

Increased



Tuesday

17 Jan 2023

Steady



Wednesday

18 Jan 2023

Steady



Thursday

19 Jan 2023

Steady



Friday

20 Jan 2023

Increased



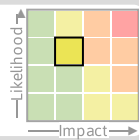
Ongoing minor river flooding impacts expected today in East Sussex and Isle of Wight. Ongoing minor river and groundwater flooding impacts are probable elsewhere for the next five days. The overall flood risk is LOW.

Specific Areas of Concern Map 1 - Monday 16 and Tuesday 17 January 2023

RISK AREA A

Impact **MINOR**

Likelihood **MEDIUM**



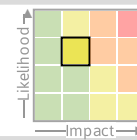
Source River
Likely duration 1 Day

Ongoing river flooding today (Monday).

RISK AREA B

Impact **MINOR**

Likelihood **MEDIUM**



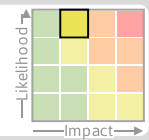
Source River
Likely duration 4 Days

Ongoing river flooding impacts along the River Severn.

RISK AREA C

Impact **MINOR**

Likelihood **HIGH**



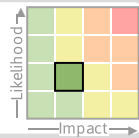
Source River
Likely duration 1 Day

Localised river flooding impacts today only.

RISK AREA D

Impact **MINOR**

Likelihood **LOW**



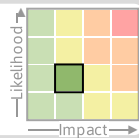
Source River
Likely duration 2 Days

Ongoing flooding impacts on the River Ouse are possible until Tuesday.

RISK AREA E

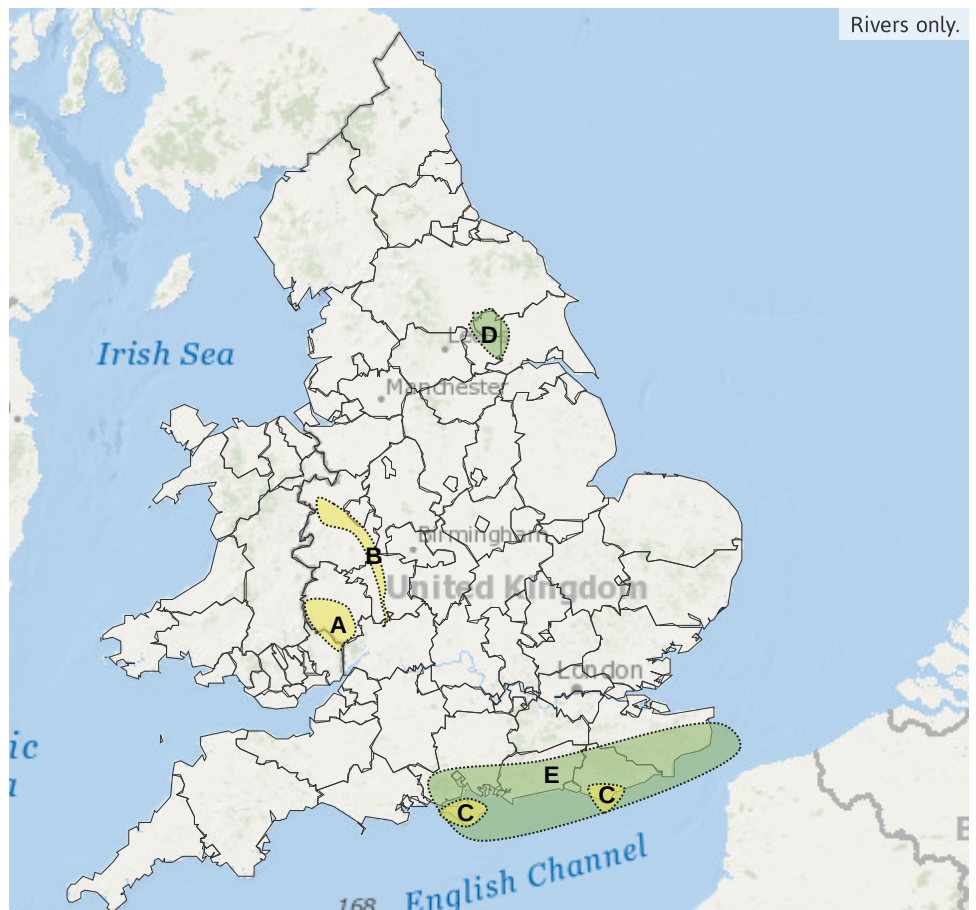
Impact **MINOR**

Likelihood **LOW**



Source River
Likely duration 1 Day

Continued river impacts due to rain last night/earlier this morning.

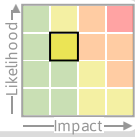


Flood Guidance Statement

10:30hrs Monday 16 January 2023

Specific Areas of Concern Map 2: Wednesday 18 and Thursday 19 January

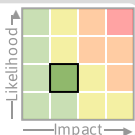
RISK AREA B
Impact **MINOR**
Likelihood **MEDIUM**



Source River
Likely duration 4 Days

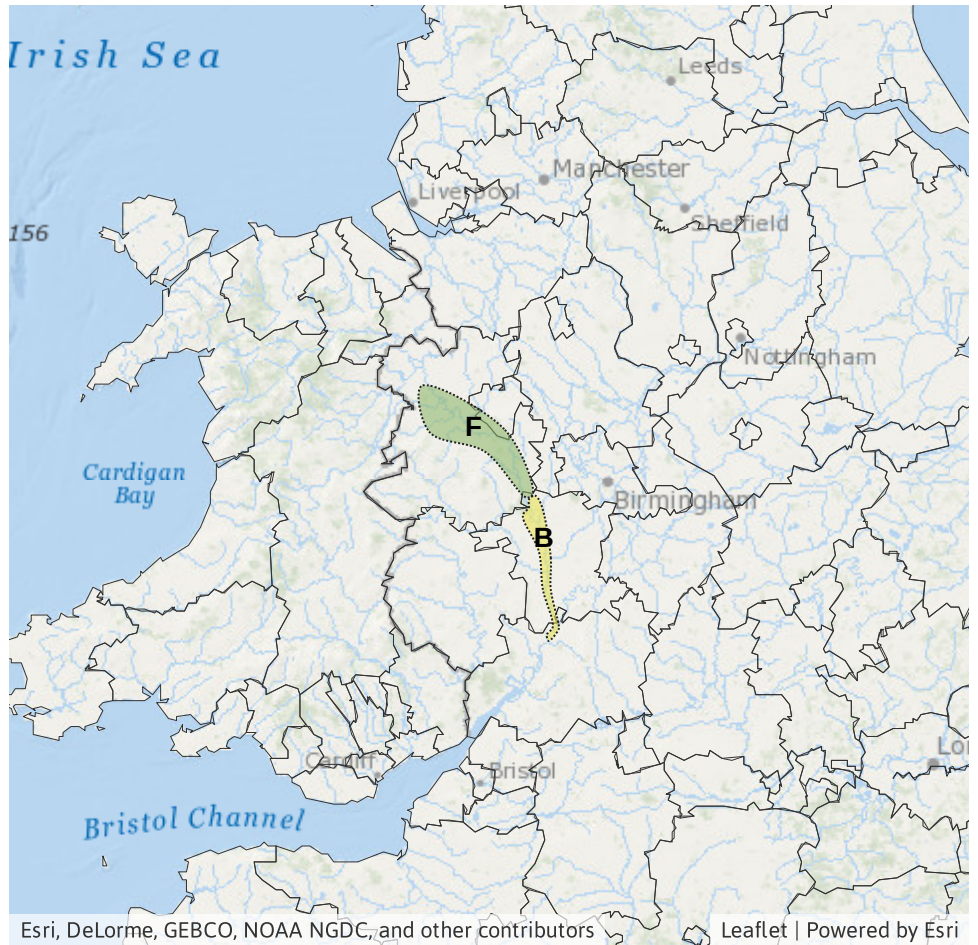
River levels falling slowly along the river Severn.

RISK AREA F
Impact **MINOR**
Likelihood **LOW**



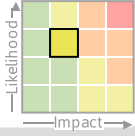
Source River
Likely duration 2 Days

River levels falling slowly on the river Severn in Shropshire.



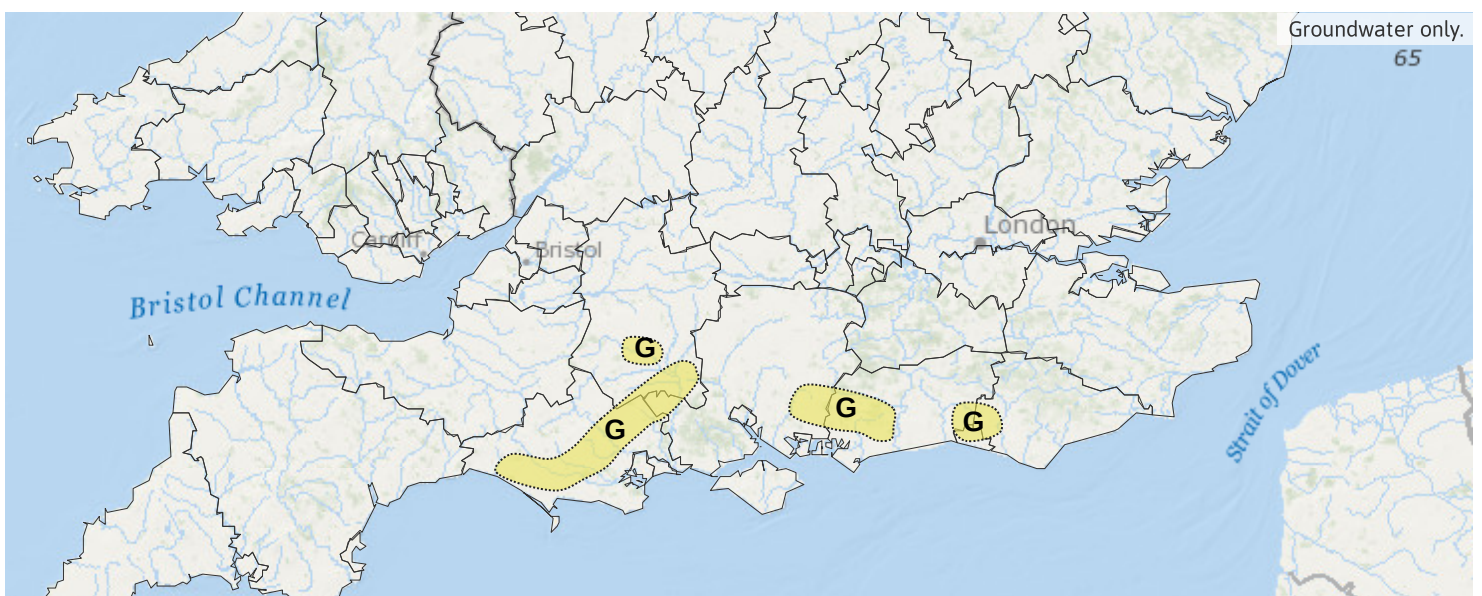
Specific Areas of Concern Map 3 - Monday 16 to Friday 20 January 2023

RISK AREA G
Impact **MINOR**
Likelihood **MEDIUM**



Source Ground
Likely duration 5 + Days

Ongoing local groundwater flooding impacts.



Assessment of flood risk



Rivers

The river flood risk is LOW until Thursday.

Ongoing minor river flooding impacts expected today (Monday) in East Sussex and Isle of Wight.

Ongoing minor river flooding impacts are probable in parts of England and Monmouthshire today, continuing until Thursday on the River Severn.

Minor ongoing river flooding impacts are possible in parts of North East England until tomorrow (Tuesday) and in parts of the South of England today.

See Specific Areas of Concern Maps.



Groundwater

The groundwater flood risk is LOW for the next five days.

Ongoing local minor groundwater flooding impacts are probable in parts of the South of England.

Refer to Specific Areas of Concern Map.



Surface water

The surface water flood risk is VERY LOW for the next five days.



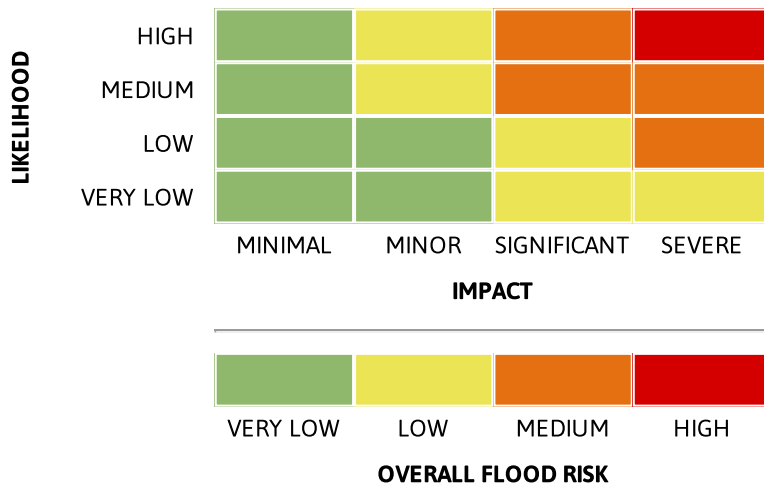
Coastal/Tidal

The coastal/tidal flood risk is VERY LOW for the next five days.

Flood Guidance Statement

10:30hrs Monday 16 January 2023

Flood risk matrix



Summary of potential impacts

MINIMAL

Isolated and minor flooding of low-lying land and roads
Isolated spray/wave on coastal promenades
Little or no disruption to travel, but wet road surfaces

MINOR

Localised flooding of land and roads
Flooding affecting individual properties
Disruption to travel and key sites in flood plans

SIGNIFICANT

Flooding affecting parts of communities
Possible danger to life and damage to buildings/structures
Disruption to travel and key sites in flood plans

SEVERE

Danger to life, severe disruption to travel
Widespread flooding affecting whole communities
Widespread disruption or loss of infrastructure
Large scale evacuation of properties possible

Next statement due **10:30hrs Tuesday 17 January 2023 (all times are local)**

Contact details **Flood Forecasting Centre Duty Hydrometeorologist - 0330 135 4400**

More information <https://www.gov.uk/government/organisations/flood-forecasting-centre>