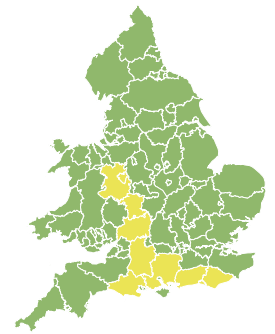
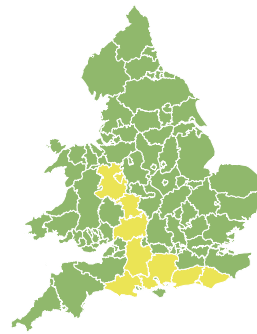
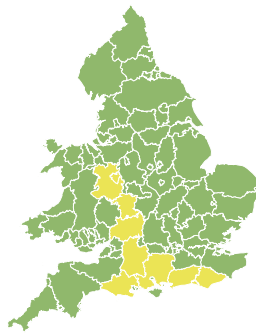
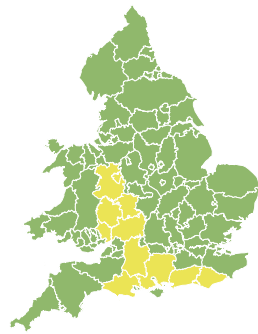
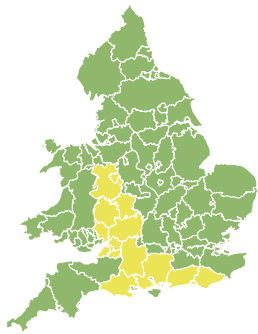


Flood Guidance Statement

10:30hrs Sunday 15 January 2023



Sunday

15 Jan 2023 10:30-23:59

Trend since last FGS

Decreased ↓

Monday

16 Jan 2023

Steady →

Tuesday

17 Jan 2023

Steady →

Wednesday

18 Jan 2023

Steady →

Thursday

19 Jan 2023

Increased ↑

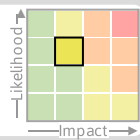
Ongoing minor river and groundwater flooding impacts are probable in parts of England over the next five days, and in Monmouthshire today (Sunday) and tomorrow. The overall flood risk is LOW.

Specific Areas of Concern Map 1 - Sunday 15 January 2023

RISK AREA A

Impact **MINOR**

Likelihood **MEDIUM**



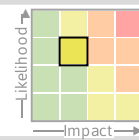
Source River
Likely duration 2 Days

Ongoing river flooding on Sunday and Monday.

RISK AREA B

Impact **MINOR**

Likelihood **MEDIUM**



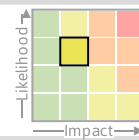
Source River
Likely duration 1 Day

Ongoing river flooding.

RISK AREA C

Impact **MINOR**

Likelihood **MEDIUM**



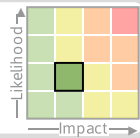
Source River
Likely duration 5 Days

Ongoing river flooding impacts along the River Severn.

RISK AREA D

Impact **MINOR**

Likelihood **LOW**



Source River
Likely duration 3 Days

Ongoing river flooding following earlier rainfall.

RISK AREA E

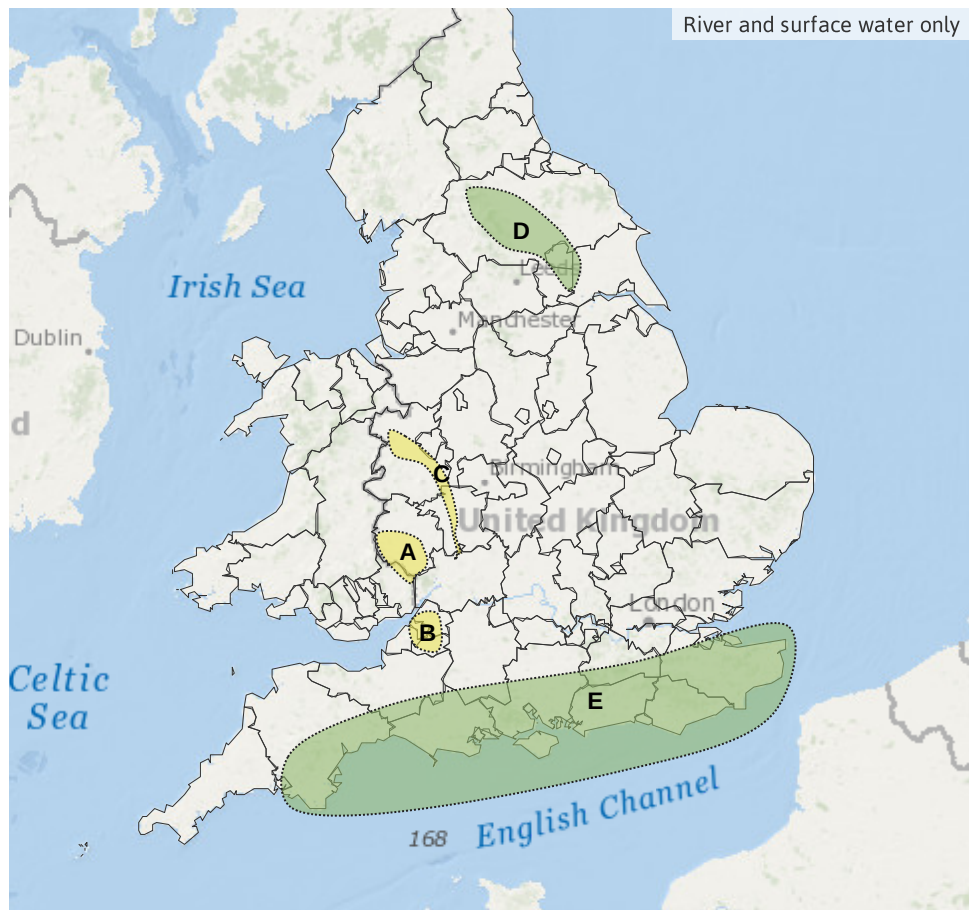
Impact **MINOR**

Likelihood **LOW**



Source River Surface
Likely duration 2 Days

Minor impacts in response to further rainfall later Sunday into Monday morning.



Flood Guidance Statement

10:30hrs Sunday 15 January 2023

Specific Areas of Concern Map 2 - Monday 16 to Thursday 19 January 2023

RISK AREA A

Impact **MINOR**
Likelihood **MEDIUM**

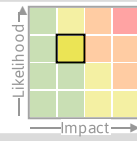


Source River
Likely duration 2 Days

Ongoing river flooding on Sunday and Monday.

RISK AREA C

Impact **MINOR**
Likelihood **MEDIUM**

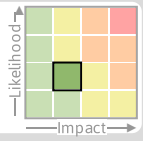


Source River
Likely duration 5 Days

Ongoing river flooding impacts along the River Severn.

RISK AREA D

Impact **MINOR**
Likelihood **LOW**

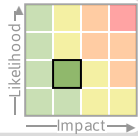


Source River
Likely duration 3 Days

Ongoing flooding impacts on the River Ouse are possible until Tuesday.

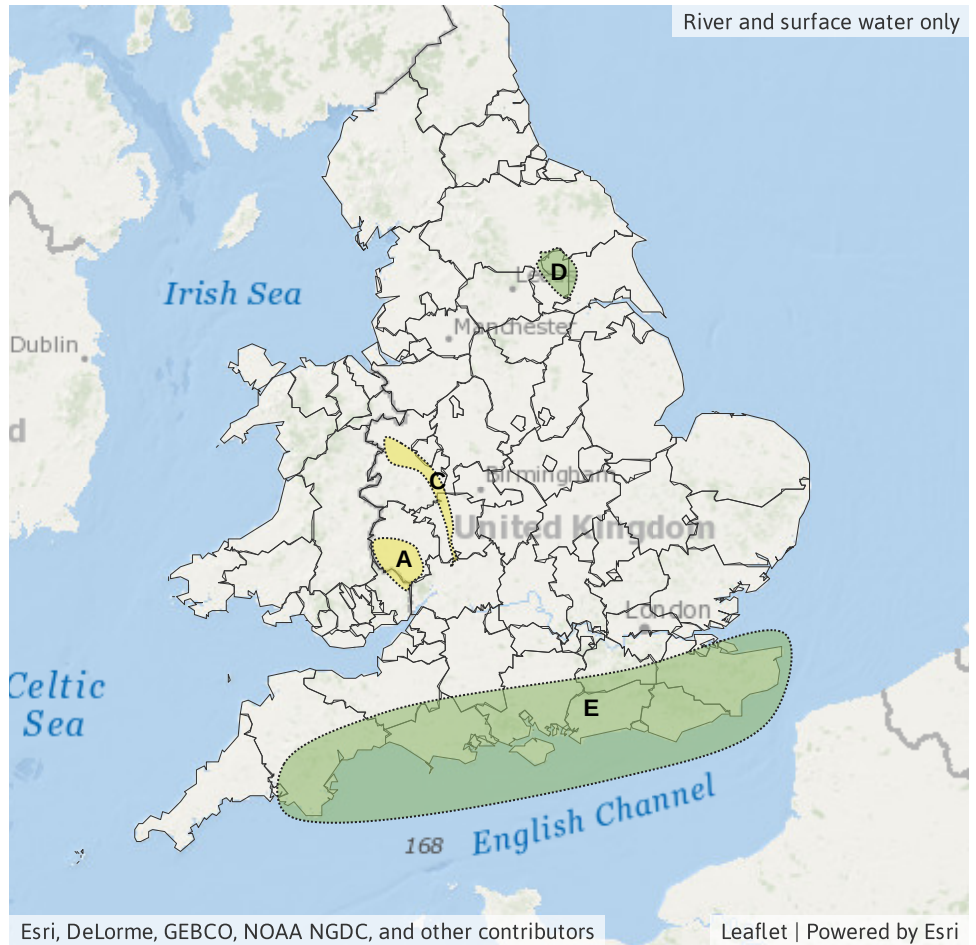
RISK AREA E

Impact **MINOR**
Likelihood **LOW**



Source River Surface
Likely duration 2 Days

Minor impacts in response to further rainfall later Sunday into Monday morning.

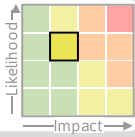


Flood Guidance Statement

10:30hrs Sunday 15 January 2023

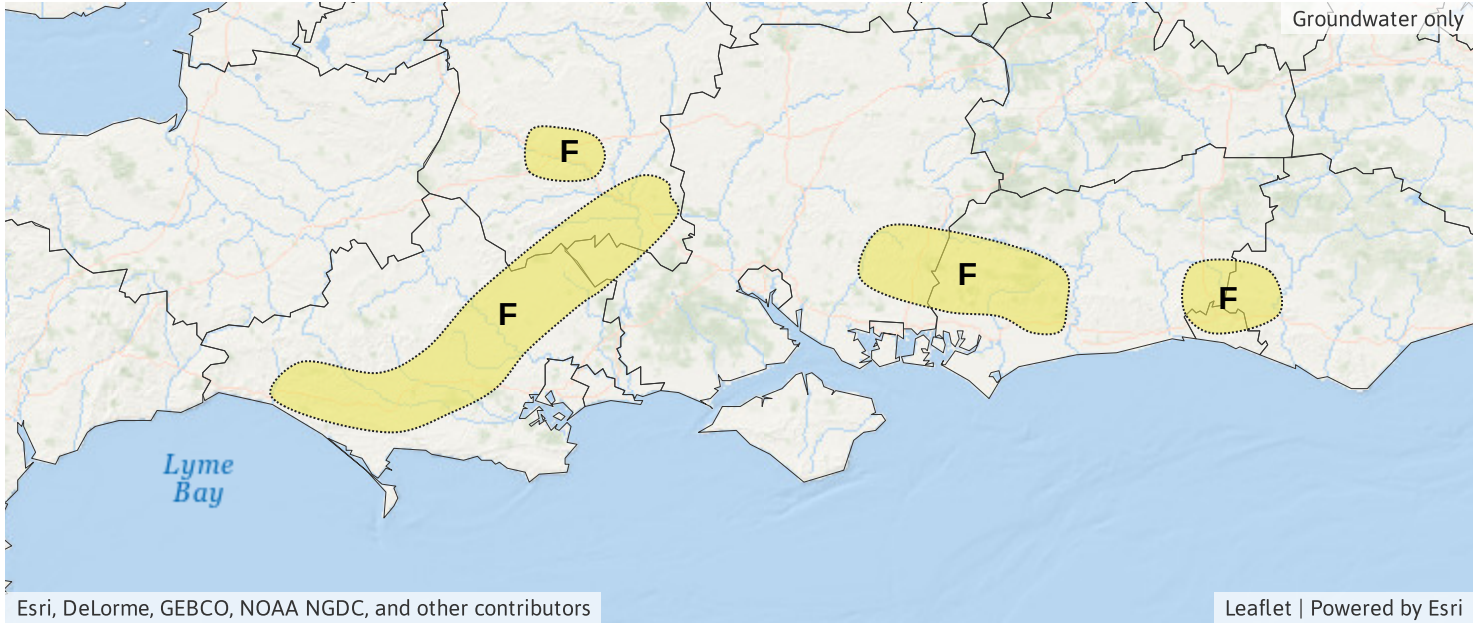
Specific Areas of Concern Map 3 - Sunday 15 to Thursday 19 January 2023

RISK AREA F
Impact **MINOR**
Likelihood **MEDIUM**



Source Ground
Likely duration 5 + Days

Ongoing local groundwater flooding impacts.



Assessment of flood risk



Rivers

The river flood risk is LOW for the next five days.

Ongoing minor river flooding impacts are probable in parts of England and Monmouthshire today (Sunday) and tomorrow, and continuing until Thursday on the River Severn.

Minor ongoing river flooding impacts are possible in parts of North East England from today until Tuesday.

New minor river flooding impacts are possible later today and into tomorrow across parts of South England due to the potential for further rain.

See Specific Areas of Concern Maps.



Groundwater

The groundwater flood risk is LOW for the next five days.

Ongoing local minor groundwater flooding impacts are probable in parts of South England.

Refer to Specific Areas of Concern Map.



Surface water

The surface water flood risk is VERY LOW for the next five days.

Minor surface water flooding impacts are possible later today (Sunday) and into Monday across parts of South England due to the potential for further rain. Refer to Specific Areas of Concern Map.

Impacts could include localised flooding from urban and fast responding smaller watercourses/catchments, drains, channels and flooding from overland flow.



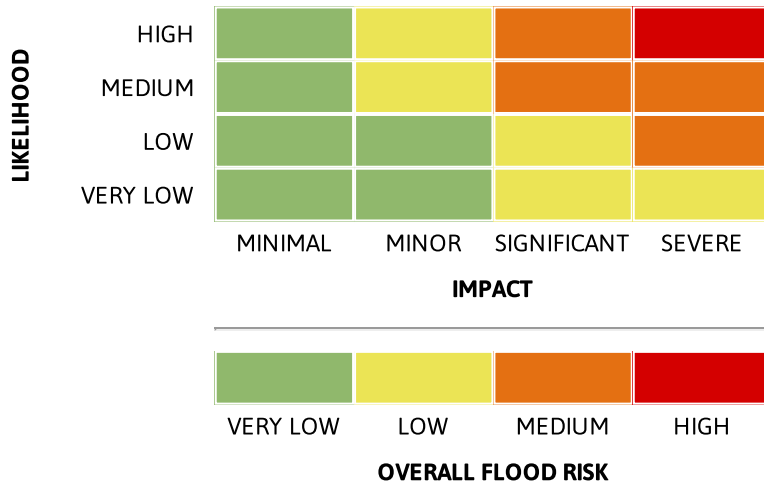
Coastal/Tidal

The coastal/tidal flood risk is VERY LOW for the next five days.

Flood Guidance Statement

10:30hrs Sunday 15 January 2023

Flood risk matrix



Summary of potential impacts

MINIMAL

Isolated and minor flooding of low-lying land and roads
Isolated spray/wave on coastal promenades
Little or no disruption to travel, but wet road surfaces

MINOR

Localised flooding of land and roads
Flooding affecting individual properties
Disruption to travel and key sites in flood plans

SIGNIFICANT

Flooding affecting parts of communities
Possible danger to life and damage to buildings/structures
Disruption to travel and key sites in flood plans

SEVERE

Danger to life, severe disruption to travel
Widespread flooding affecting whole communities
Widespread disruption or loss of infrastructure
Large scale evacuation of properties possible

Next statement due **10:30hrs Monday 16 January 2023 (all times are local)**

Contact details **Flood Forecasting Centre Duty Hydrometeorologist - 0330 135 4400**

More information <https://www.gov.uk/government/organisations/flood-forecasting-centre>