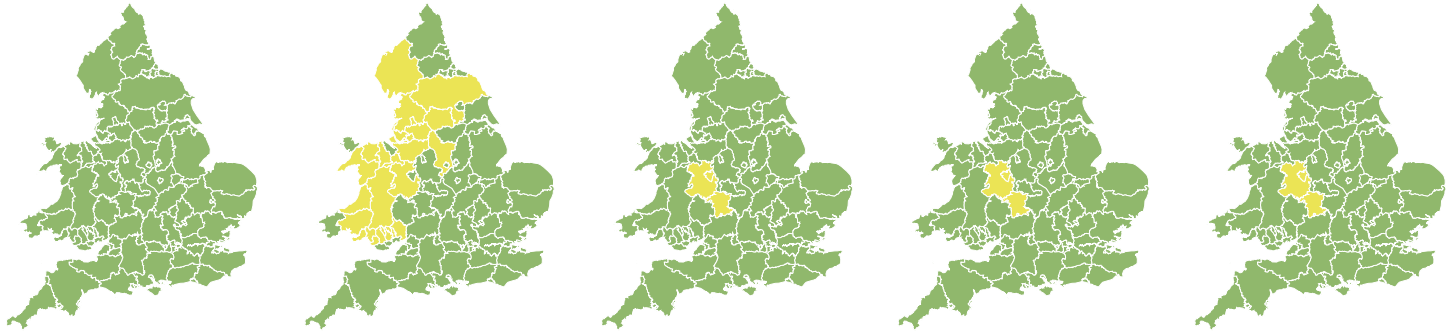


Flood Guidance Statement

10:30hrs Monday 09 January 2023



Monday

9 Jan 2023 10:30-23:59
Trend since last FGS

Steady



Tuesday

10 Jan 2023

Steady



Wednesday

11 Jan 2023

Steady



Thursday

12 Jan 2023

Steady



Friday

13 Jan 2023

Increased



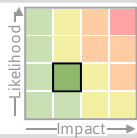
Minor inland flooding impacts are probable in parts of Wales, the Midlands and the North of England on Tuesday, continuing on the river Severn until at least Friday. The overall flood risk is LOW.

Specific Areas of Concern Map 1: Monday 9 January 2023

RISK AREA D

Impact **MINOR**

Likelihood **LOW**



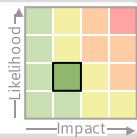
Source River
Likely duration 2 Days

Ongoing river impacts along Severn on Monday and Tuesday.

RISK AREA E

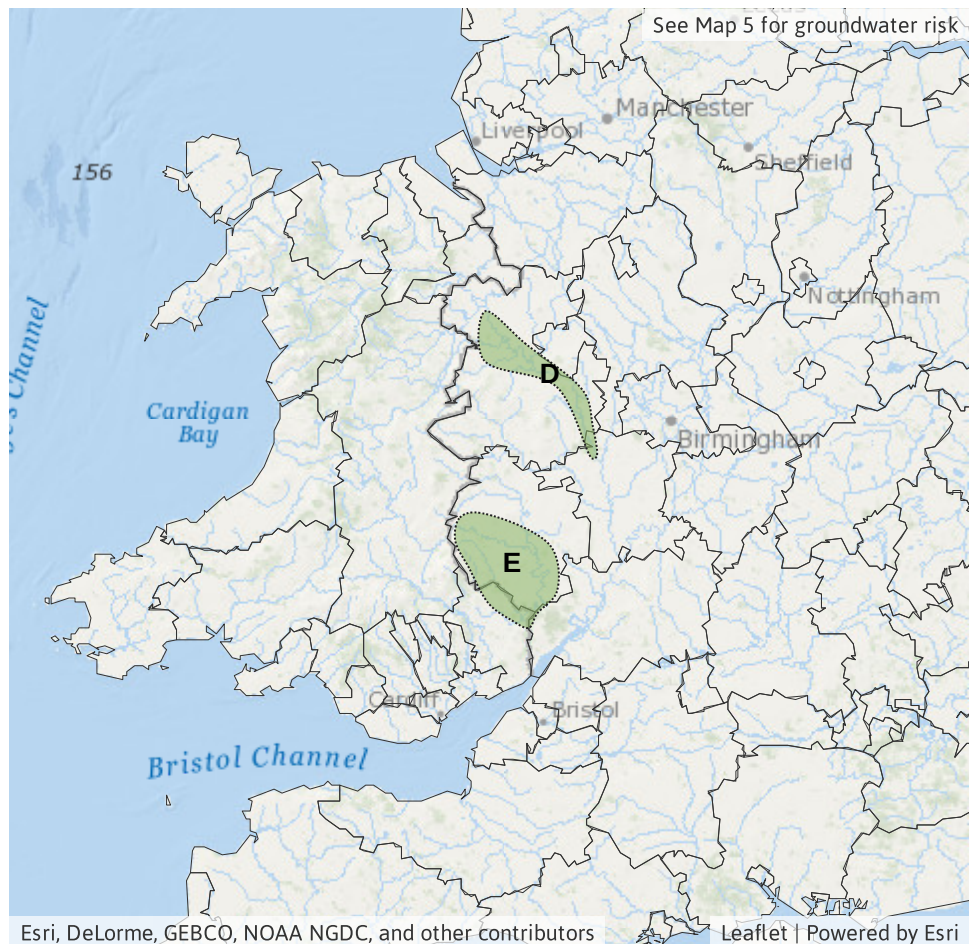
Impact **MINOR**

Likelihood **LOW**



Source River
Likely duration 1 Day

Ongoing impacts possible on the River Wye on Monday.



Esri, DeLorme, GEBCO, NOAA NGDC, and other contributors

Leaflet | Powered by Esri

Flood Guidance Statement

10:30hrs Monday 09 January 2023

Specific Areas of Concern Map 2: Tuesday 10 January 2023

RISK AREA A

Impact **MINOR**

Likelihood **MEDIUM**



Source River Surface

Likely duration 1 Day

Heavy rain falling on saturated catchments.

RISK AREA C

Impact **MINOR**

Likelihood **LOW**



Source River Surface

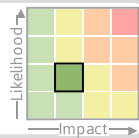
Likely duration 4 Days

River flooding impacts due to heavy rain.
Sussex for Tuesday and Wednesday only.

RISK AREA D

Impact **MINOR**

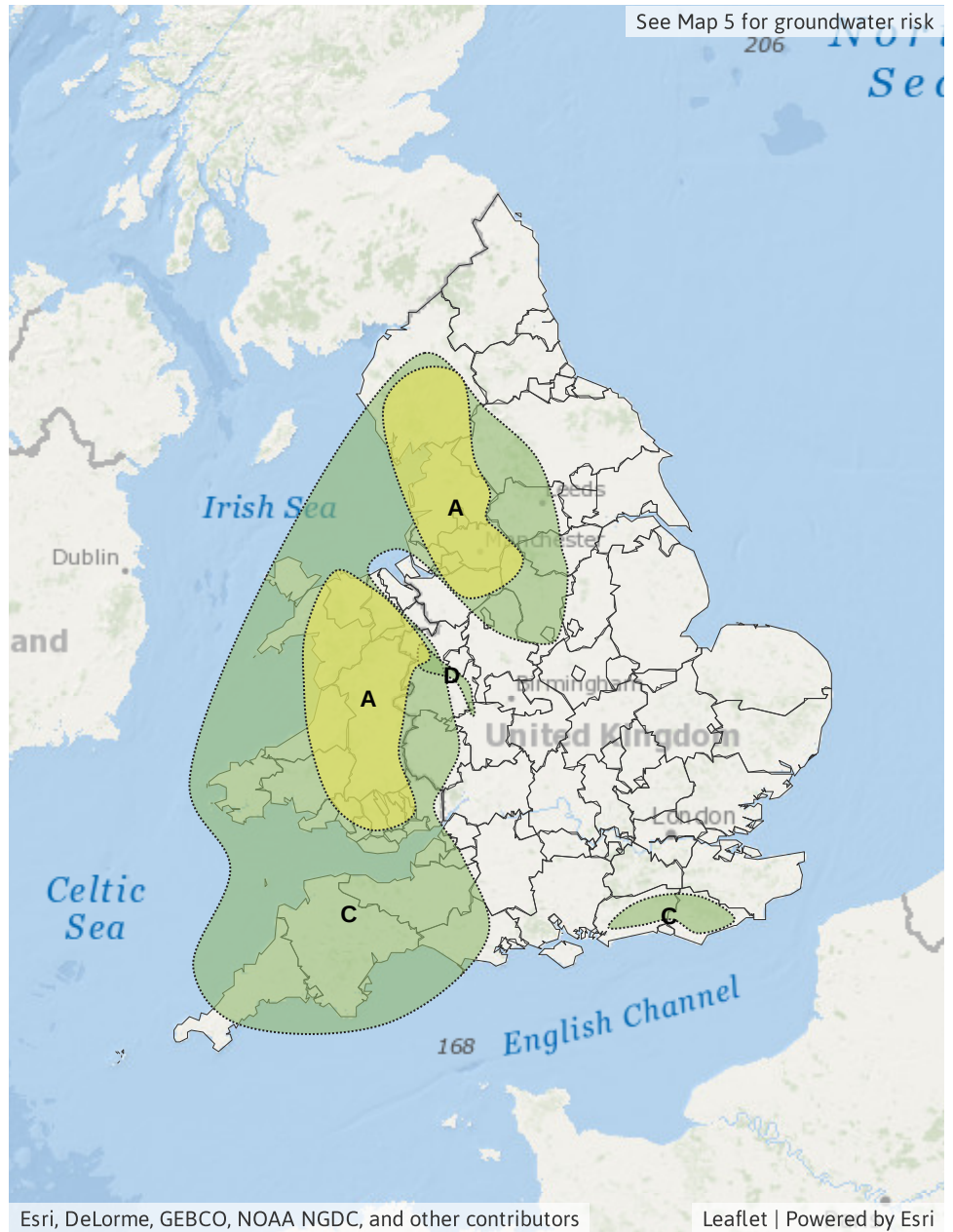
Likelihood **LOW**



Source River

Likely duration 2 Days

Ongoing river impacts along Severn on
Monday and Tuesday.



Flood Guidance Statement

10:30hrs Monday 09 January 2023

Specific Areas of Concern Map 2: Wednesday 11 January 2023

RISK AREA B

Impact **MINOR**

Likelihood **MEDIUM**



Source River

Likely duration 3 Days

Ongoing river flooding impacts along the River Severn.

RISK AREA C

Impact **MINOR**

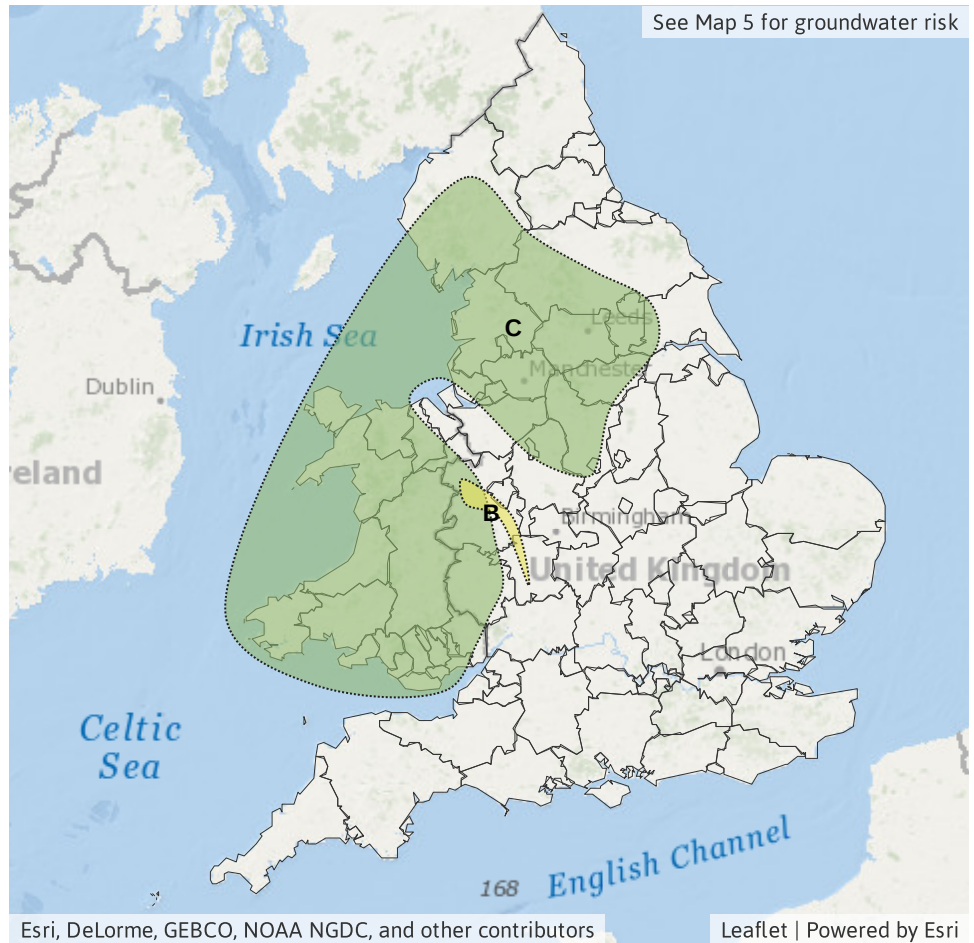
Likelihood **LOW**



Source River

Likely duration 4 Days

On going river flooding impacts.

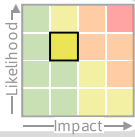


Flood Guidance Statement

10:30hrs Monday 09 January 2023

Specific Areas of Concern Map 4: Thursday 12 and Friday 13 January 2023

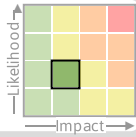
RISK AREA B
Impact **MINOR**
Likelihood **MEDIUM**



Source River
Likely duration 3 Days

Ongoing river flooding impacts along the River Severn.

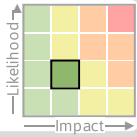
RISK AREA C
Impact **MINOR**
Likelihood **LOW**



Source River
Likely duration 4 Days

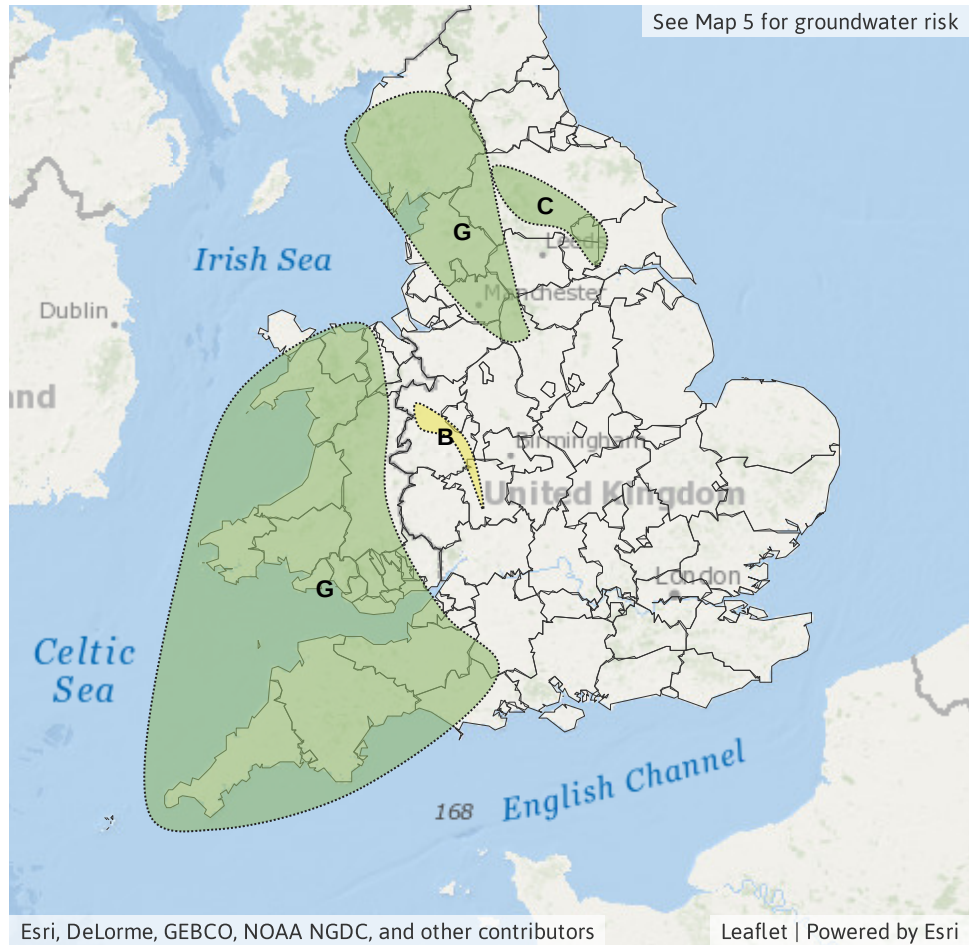
On going river flooding impacts.

RISK AREA G
Impact **MINOR**
Likelihood **LOW**



Source River Surface
Likely duration 1 Day

Heavy and persistent rain falling on wet ground.

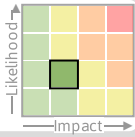


Flood Guidance Statement

10:30hrs Monday 09 January 2023

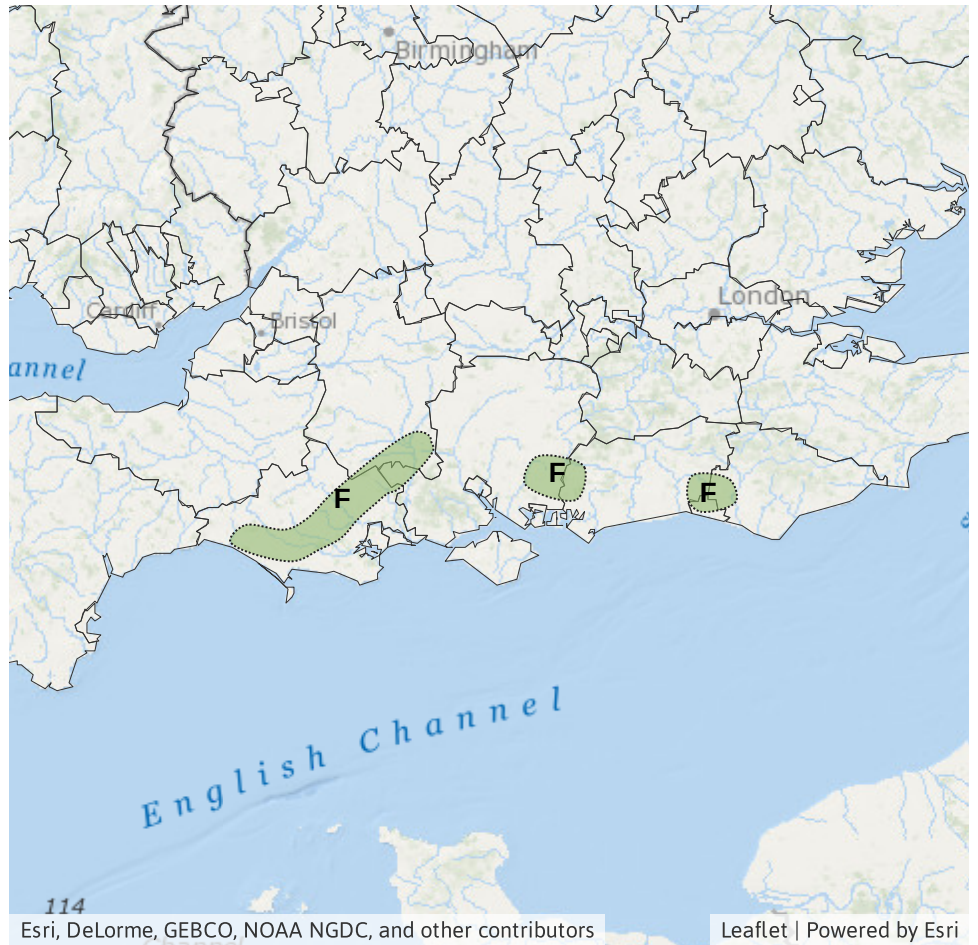
Specific Areas of Concern Map 5: Monday 9 to Friday 13 January 2023

RISK AREA F
Impact **MINOR**
Likelihood **LOW**



Source Ground
Likely duration 5 + Days

High groundwater levels in places.



Assessment of flood risk



Rivers

The river flood risk is LOW from Tuesday to Friday.

Local minor river flooding impacts are probable across parts of England and Wales on Tuesday, with ongoing impacts in parts of the West Midlands until Friday. This is due to widespread heavy rain through Tuesday.

Local minor river flooding impacts are possible more widely from today to Friday, due to the recent rainfall and further heavy and persistent rainfall on Thursday, see Areas of Concern Maps.



Surface water

The surface water flood risk is LOW on Tuesday.

Local minor surface flooding impacts are probable across parts of England and Wales on Tuesday and possible more widely due to heavy and persistent rain, see Areas of Concern Map.

Further minor surface water flooding is possible across parts of England and Wales on Thursday. See Areas of Concern Map.

Impacts could include localised flooding from urban and fast responding smaller watercourses/catchments, drains, channels and flooding from overland flow.



Groundwater

The groundwater flood risk is VERY LOW for the next five days.

Minor groundwater flooding impacts are possible in parts of the South of England through the next five days. Refer to Specific Areas of Concern Map.



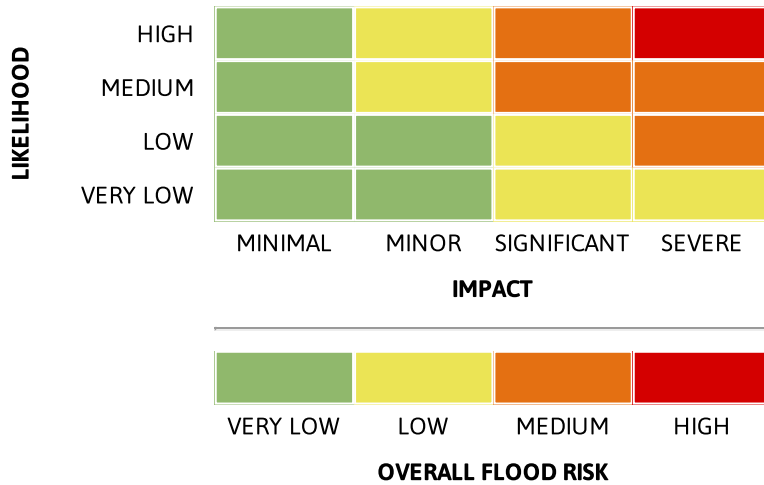
Coastal/Tidal

The coastal/tidal flood risk is VERY LOW for the next five days.

6-10 day forecast

Further spells of wet and unsettled weather are possible early in this period which brings a possibility of heightened flood risk, particularly on already high rivers such as the Severn.

Flood risk matrix



Summary of potential impacts

MINIMAL

Isolated and minor flooding of low-lying land and roads
Isolated spray/wave on coastal promenades
Little or no disruption to travel, but wet road surfaces

MINOR

Localised flooding of land and roads
Flooding affecting individual properties
Disruption to travel and key sites in flood plans

SIGNIFICANT

Flooding affecting parts of communities
Possible danger to life and damage to buildings/structures
Disruption to travel and key sites in flood plans

SEVERE

Danger to life, severe disruption to travel
Widespread flooding affecting whole communities
Widespread disruption or loss of infrastructure
Large scale evacuation of properties possible

Next statement due **10:30hrs Tuesday 10 January 2023 (all times are local)**

Contact details **Flood Forecasting Centre Duty Hydrometeorologist - 0330 135 4400**

More information <https://www.gov.uk/government/organisations/flood-forecasting-centre>