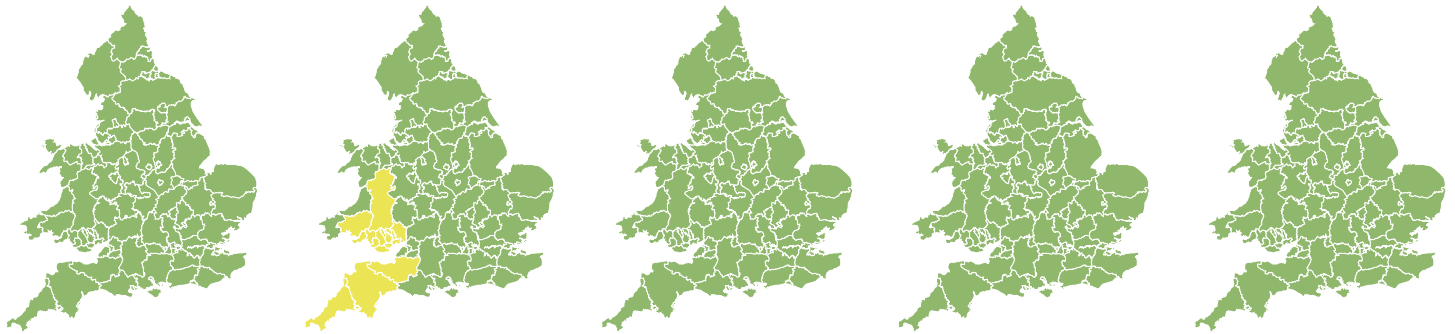


Flood Guidance Statement

10:30hrs Tuesday 27 December 2022



Tuesday

27 Dec 2022 10:30-23:59

Trend since last FGS

Increased



Wednesday

28 Dec 2022

Increased



Thursday

29 Dec 2022

Steady



Friday

30 Dec 2022

Increased



Saturday

31 Dec 2022

Steady



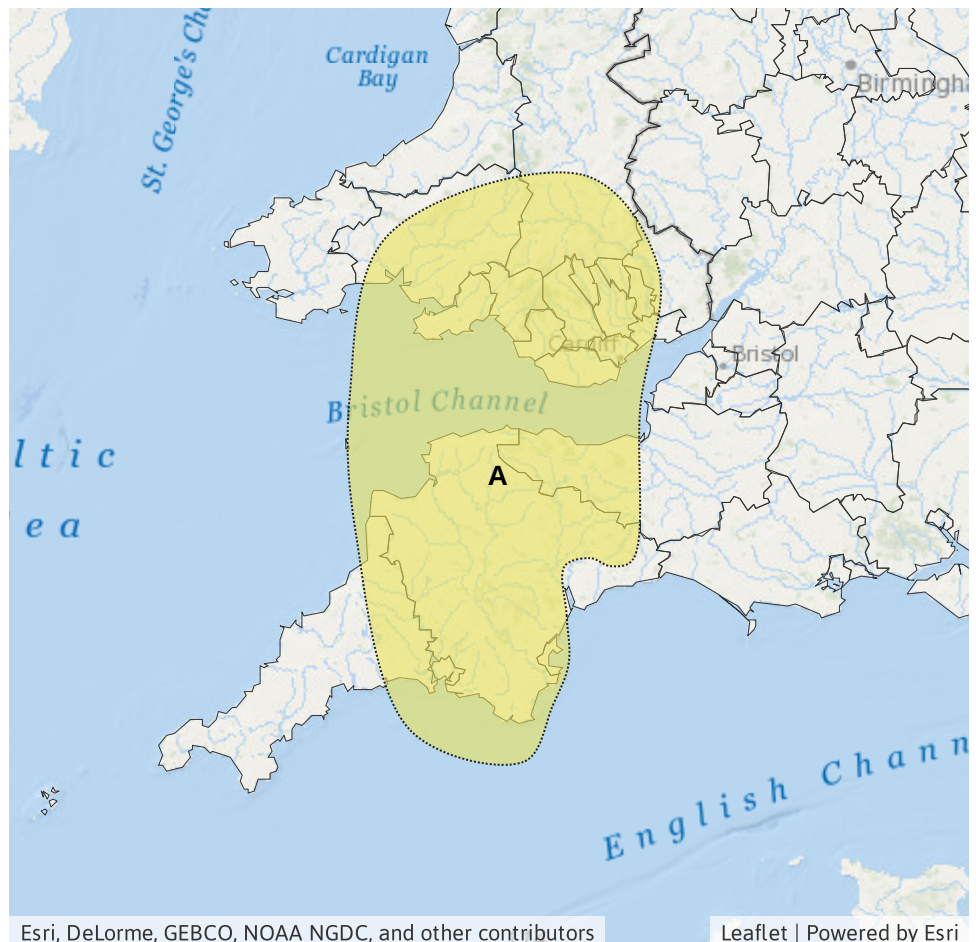
Minor inland flooding impacts are probable for parts of South and Mid Wales and South West England on Wednesday. The overall flood risk is LOW.

Specific Area of Concern Map 1: Wednesday 28 December 2022

RISK AREA A
Impact **MINOR**
Likelihood **MEDIUM**

Source River Surface
Likely duration 1 Day

Frontal rain during Wednesday falling on already wet catchments.



Assessment of flood risk



Rivers

The river flood risk is LOW tomorrow (Wednesday).

Local minor river flooding impacts are probable in parts of South and Mid Wales and South West England tomorrow (Wednesday). See Specific Area of Concern Map for details.

Local minor river flooding impacts are possible but not expected in much of the rest of Wales and South West England tomorrow, in parts of Yorkshire later today and tomorrow, and also across Wales and South West England on Friday, in response to heavy rain falling on wet catchments.



Surface water

The surface water flood risk is LOW tomorrow (Wednesday).

Local minor surface water flooding impacts are probable in parts of South and Mid Wales and South West England tomorrow (Wednesday). See Specific Area of Concern Map for details.

Local minor surface water flooding impacts are possible but not expected in much of the rest of Wales and South West England tomorrow, in parts of Yorkshire later today and tomorrow, and also across Wales and South West England on Friday, in response to heavy rain falling on wet catchments.

Impacts could include localised flooding from urban and fast responding smaller watercourses/catchments, drains, channels and flooding from overland flow.



Coastal/Tidal

The coastal/tidal flood risk is VERY LOW for the next five days.

Minor coastal flooding impacts are possible but not expected for parts of Wales, North West and South West England on Wednesday and Thursday due to the potential for large waves around times of high water.



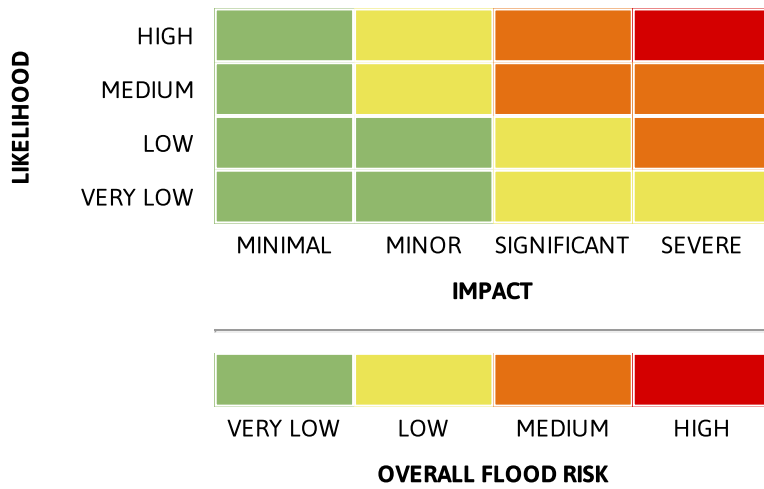
Groundwater

The groundwater flood risk is VERY LOW for the next five days.

Flood Guidance Statement

10:30hrs Tuesday 27 December 2022

Flood risk matrix



Summary of potential impacts

MINIMAL

Isolated and minor flooding of low-lying land and roads
Isolated spray/wave on coastal promenades
Little or no disruption to travel, but wet road surfaces

MINOR

Localised flooding of land and roads
Flooding affecting individual properties
Disruption to travel and key sites in flood plans

SIGNIFICANT

Flooding affecting parts of communities
Possible danger to life and damage to buildings/structures
Disruption to travel and key sites in flood plans

SEVERE

Danger to life, severe disruption to travel
Widespread flooding affecting whole communities
Widespread disruption or loss of infrastructure
Large scale evacuation of properties possible

Next statement due **10:30hrs Wednesday 28 December 2022 (all times are local)**

Contact details **Flood Forecasting Centre Duty Hydrometeorologist - 0330 135 4400**

More information <https://www.gov.uk/government/organisations/flood-forecasting-centre>